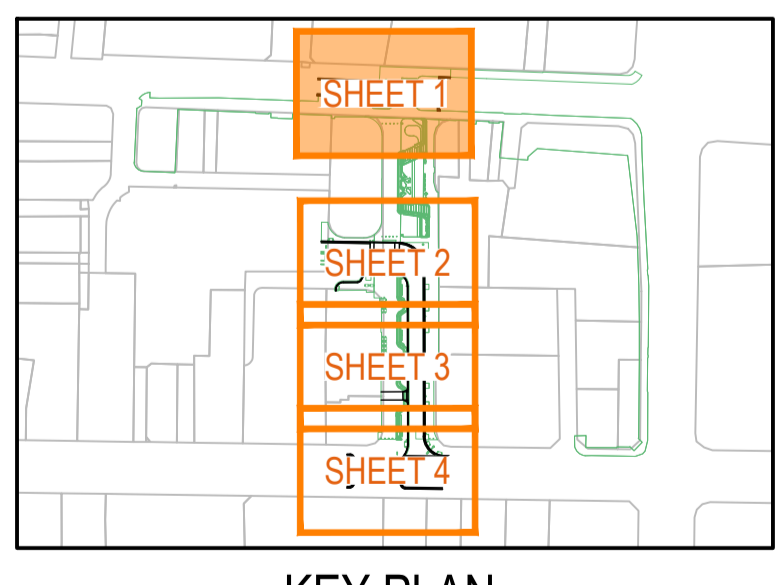
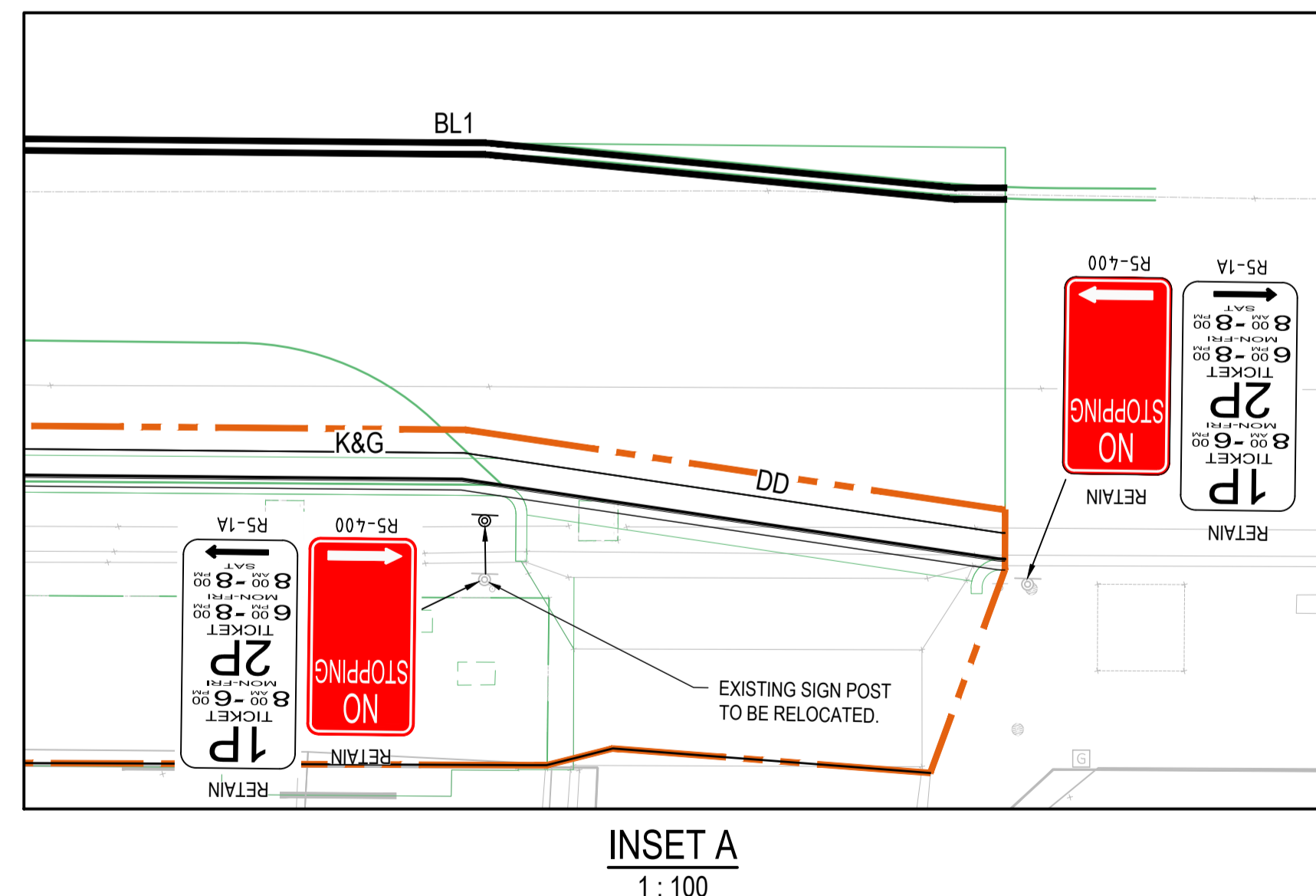


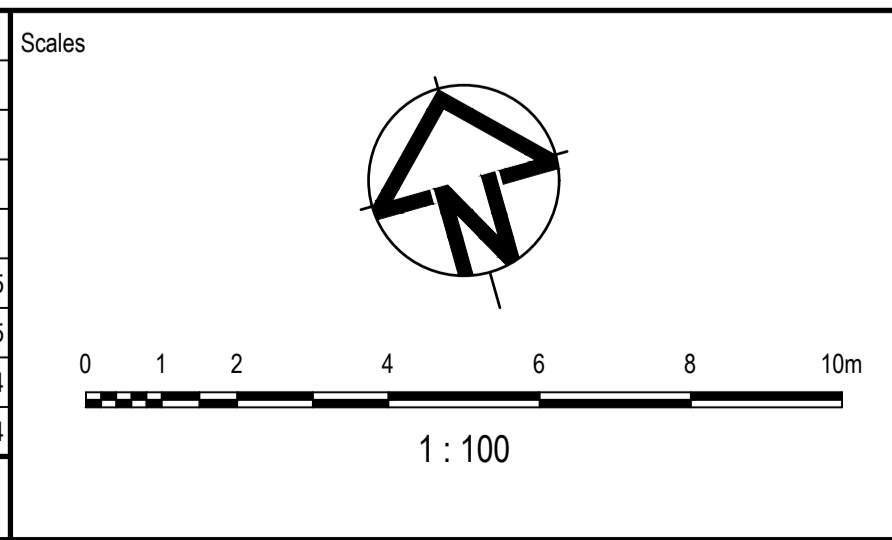
LEGEND	
	MAIN WORKS SITE BOUNDARY
	EARLY WORKS SITE BOUNDARY
	EXISTING KERB INLET PIT
	PROPOSED KERB INLET PIT
	PROPOSED JUNCTION PIT
	PROPOSED GRATED PIT
	PROPOSED GRATED DRAIN
	K&G
	PROPOSED KERB AND GUTTER (K&G) AS PER PARRAMATTA CITY COUNCIL STANDARDS
	CK&G
	PROPOSED CASTELLATED KERB AND GUTTER (CK&G)
	KO
	PROPOSED KERB ONLY (KO) AS PER PARRAMATTA CITY COUNCIL STANDARDS
	DD
	PROPOSED DISH DRAIN (DD) AS PER PARRAMATTA CITY COUNCIL STANDARDS
	PROPOSED KERB RAMP AS PER PARRAMATTA CITY COUNCIL STANDARDS
	PROPOSED DRIVEWAY AS PER PARRAMATTA CITY COUNCIL STANDARDS
	PROPOSED SIGN POST
	PROPOSED PAVEMENT CHEVRON
	LINEMARKING DELINEATION BL1
	LINEMARKING DELINEATION TF
	PROPOSED MFP WITH RECTANGULAR FLOODLIGHT
	PROPOSED MFP WITH CIRCULAR FLOODLIGHT
	PROPOSED MFP WITH OUTREACH ARM
	EXISTING MFP TO REMAIN
	EXISTING MFP AND FLOODLIGHT RELOCATED
	EXISTING MFP RELOCATED
	FIXED BOLLARDS
	REMOVABLE BOLLARDS

NOTES

- PAVEMENT MARKINGS AS PER NSW DELINEATION GUIDELINES.
- SIGNS AS PER TNSW GUIDELINES.



Issue	Description	DR	CH	VE	Date
04	ISSUED FOR INFORMATION	RS	GD	MK	07.02.2025
03	ISSUED FOR INFORMATION	RS	GD	MK	16.01.2025
02	ISSUED FOR TRAFFIC COMMITTEE	RS	GD	MK	21.10.2024
01	ISSUED FOR TRAFFIC COMMITTEE	RS	GD	MK	08.08.2024



Surveyor: **surveyplus DURKIN**

Architect: **MCGREGOR COXALL**

Client: **CITY OF PARRAMATTA**

Status: PRELIMINARY NOT TO BE USED FOR CONSTRUCTION			
© Copyright reserved			
Original Issue Signatures			
Drawn	R. SANTOS	Original Size	A1
Designed		Height Datum	AHD
Project Manager	G. DUNSTAN	Grid	MGA2020
Verified	M. KJURTZ		

Project: **PARRAMATTA CIVIC LINK**

Title: **TRAFFIC PLAN SHEET 1**

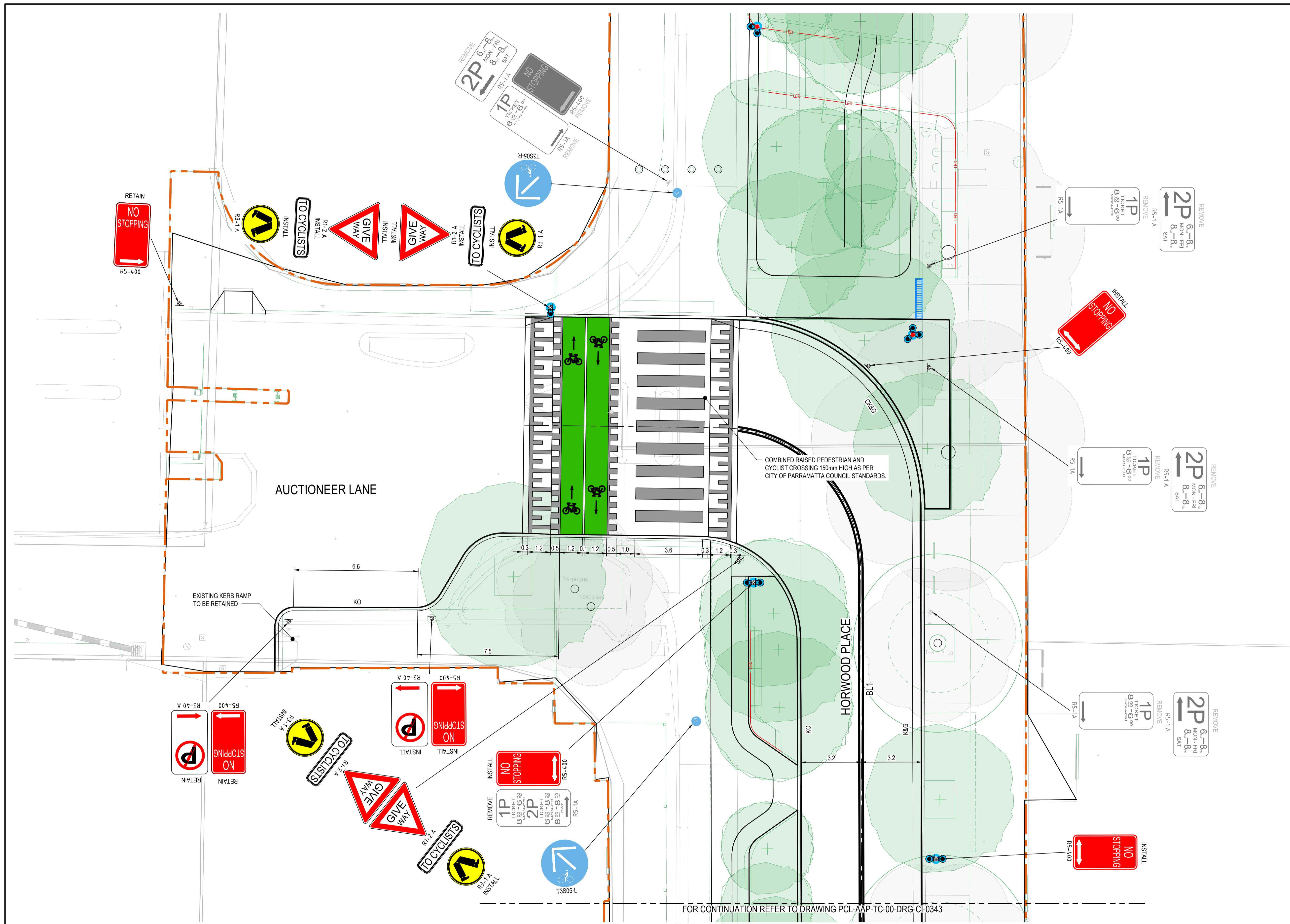
ARCADIS

Arcadis Australia Pacific Pty Limited
Level 16, 580 George Street
SYDNEY NSW 2000
ABN 76 104 485 289
Tel No: +61 2 8907 9000
www.arcadis.com/au

Project Number: 30190380

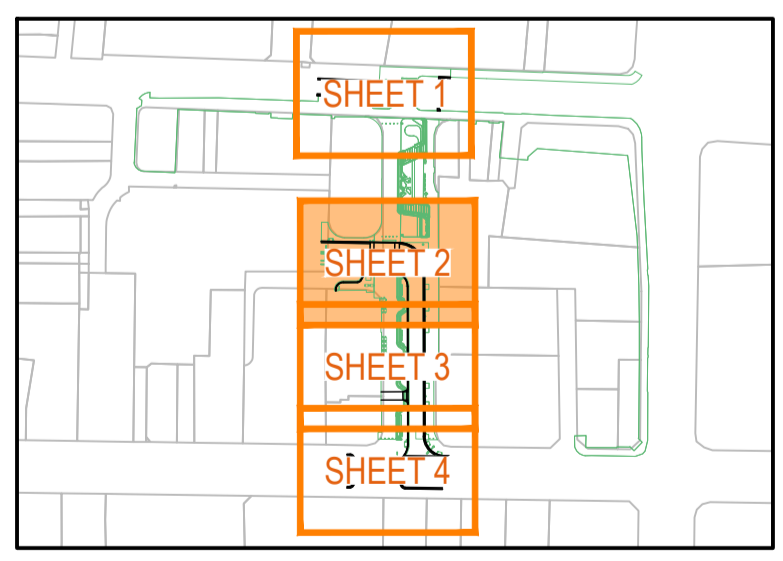
Drawing No: PCL-AAP-TC-00-DRG-CI-0341

Issue: 04



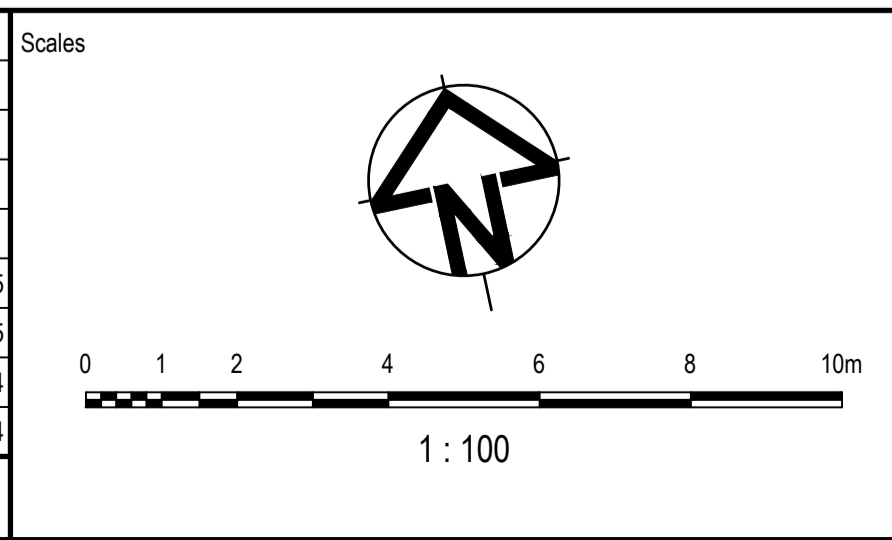
LEGEND	
	MAIN WORKS SITE BOUNDARY
	EARLY WORKS SITE BOUNDARY
	EXISTING KERB INLET PIT
	PROPOSED KERB INLET PIT
	PROPOSED JUNCTION PIT
	PROPOSED GRATED PIT
	PROPOSED GRATED DRAIN
	PROPOSED KERB AND GUTTER (K&G) AS PER PARRAMATTA CITY COUNCIL STANDARDS
	PROPOSED CASTELLATED KERB AND GUTTER (CK&G)
	PROPOSED KERB ONLY (KO) AS PER PARRAMATTA CITY COUNCIL STANDARDS
	PROPOSED DISH DRAIN (DD) AS PER PARRAMATTA CITY COUNCIL STANDARDS
	PROPOSED KERB RAMP AS PER PARRAMATTA CITY COUNCIL STANDARDS
	PROPOSED DRIVEWAY AS PER PARRAMATTA CITY COUNCIL STANDARDS
	PROPOSED SIGN POST
	PROPOSED PAVEMENT CHEVRON
	LINEMARKING DELINEATION BL1
	LINEMARKING DELINEATION TF
	PROPOSED MFP WITH RECTANGULAR FLOODLIGHT
	PROPOSED MFP WITH CIRCULAR FLOODLIGHT
	PROPOSED MFP WITH OUTREACH ARM
	EXISTING MFP TO REMAIN
	EXISTING MFP AND FLOODLIGHT RELOCATED
	EXISTING MFP RELOCATED
	FIXED BOLLARDS
	REMOVABLE BOLLARDS

NOTES	
1.	PAVEMENT MARKINGS AS PER NSW DELINEATION GUIDELINES.
2.	SIGNS AS PER TNSW GUIDELINES.



KEY PLAN

Issue	Description	DR	CH	VE	Date
04	ISSUED FOR INFORMATION	RS	GD	MK	07.02.2025
03	ISSUED FOR INFORMATION	RS	GD	MK	16.01.2025
02	ISSUED FOR TRAFFIC COMMITTEE	RS	GD	MK	21.10.2024
01	ISSUED FOR TRAFFIC COMMITTEE	RS	GD	MK	08.08.2024



Surveyor

Architect

Client

PRELIMINARY NOT TO BE USED FOR CONSTRUCTION			
© Copyright reserved			
Original Issue Signatures			
Drawn	R. SANTOS	Original Size	A1
Designed		Height Datum	AHD
Project Manager	G. DUNSTAN	Grid	MGA2020
Verified	M. KJRTZ		

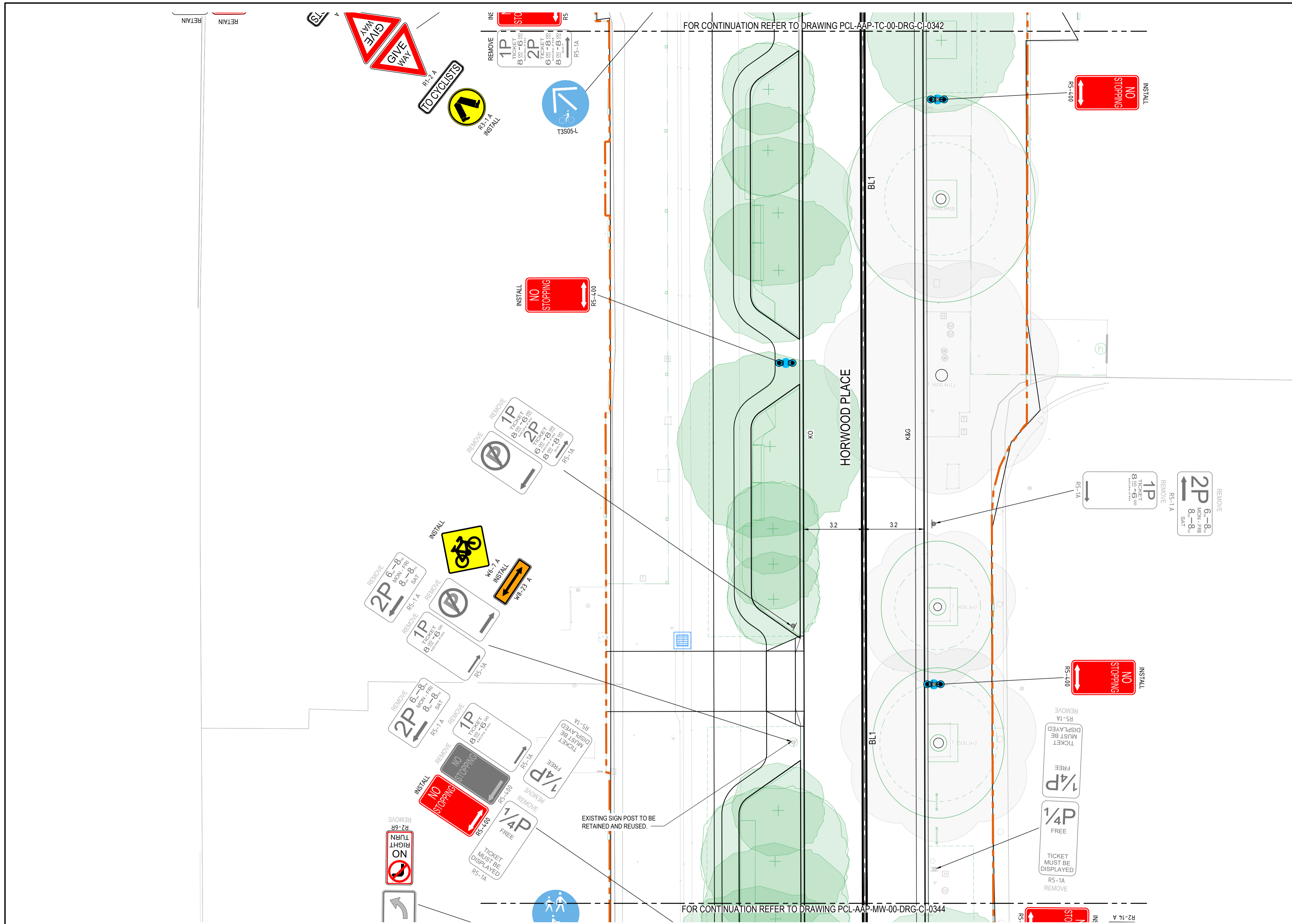
Project	
PARRAMATTA CIVIC LINK	
Title	
TRAFFIC PLAN SHEET 2	

Arcadis Australia Pacific Pty Limited
 Level 16, 580 George Street
 SYDNEY NSW 2000
 ABN 76 104 485 289
 Tel No: +61 2 8907 9000
 www.arcadis.com/au

Project Number	30190380
Issue	04

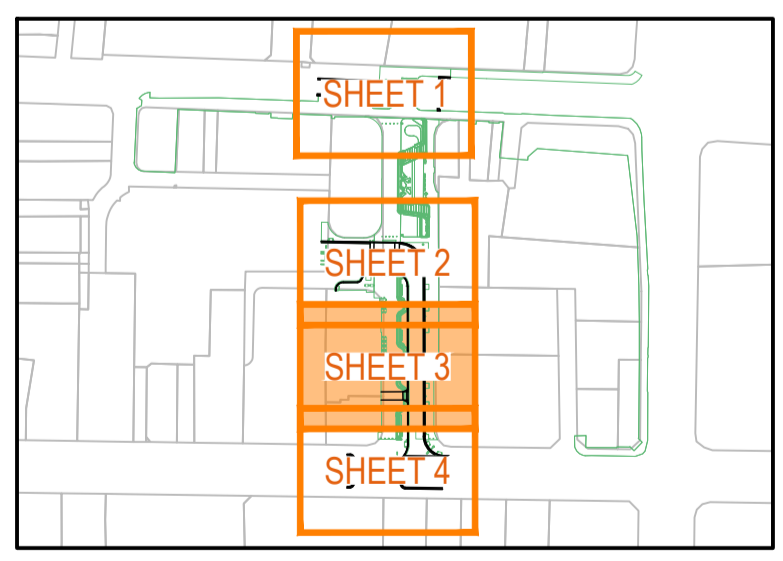
PCL-AAP-TC-00-DRG-CI-0342

FOR CONTINUATION REFER TO DRAWING PCL-AAP-TC-00-DRG-CI-0343

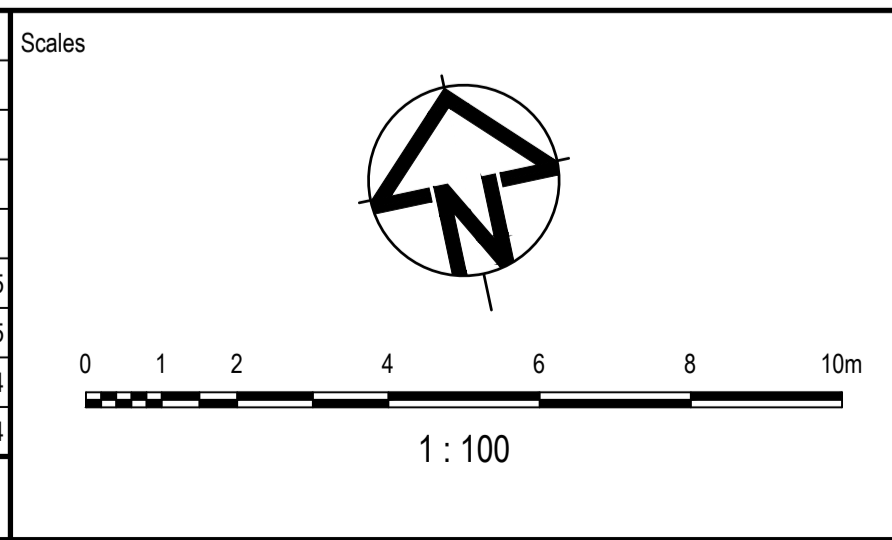


LEGEND	
	MAIN WORKS SITE BOUNDARY
	EARLY WORKS SITE BOUNDARY
	EXISTING KERB INLET PIT
	PROPOSED KERB INLET PIT
	PROPOSED JUNCTION PIT
	PROPOSED GRATED PIT
	PROPOSED GRATED DRAIN
	PROPOSED KERB AND GUTTER (K&G) AS PER PARRAMATTA CITY COUNCIL STANDARDS
	PROPOSED CASTELLATED KERB AND GUTTER (CK&G)
	PROPOSED KERB ONLY (KO) AS PER PARRAMATTA CITY COUNCIL STANDARDS
	PROPOSED DISH DRAIN (DD) AS PER PARRAMATTA CITY COUNCIL STANDARDS
	PROPOSED KERB RAMP AS PER PARRAMATTA CITY COUNCIL STANDARDS
	PROPOSED DRIVEWAY AS PER PARRAMATTA CITY COUNCIL STANDARDS
	PROPOSED SIGN POST
	PROPOSED PAVEMENT CHEVRON
	LINEMARKING DELINEATION BL1
	LINEMARKING DELINEATION TF
	PROPOSED MFP WITH RECTANGULAR FLOODLIGHT
	PROPOSED MFP WITH CIRCULAR FLOODLIGHT
	PROPOSED MFP WITH OUTREACH ARM
	EXISTING MFP TO REMAIN
	EXISTING MFP AND FLOODLIGHT RELOCATED
	EXISTING MFP RELOCATED
	FIXED BOLLARDS
	REMOVABLE BOLLARDS

NOTES	
1.	PAVEMENT MARKINGS AS PER NSW DELINEATION GUIDELINES.
2.	SIGNS AS PER TNSW GUIDELINES.



Issue	Description	DR	CH	VE	Date
04	ISSUED FOR INFORMATION	RS	GD	MK	07.02.2025
03	ISSUED FOR INFORMATION	RS	GD	MK	16.01.2025
02	ISSUED FOR TRAFFIC COMMITTEE	RS	GD	MK	21.10.2024
01	ISSUED FOR TRAFFIC COMMITTEE	RS	GD	MK	08.08.2024



Surveyor

Architect

Client

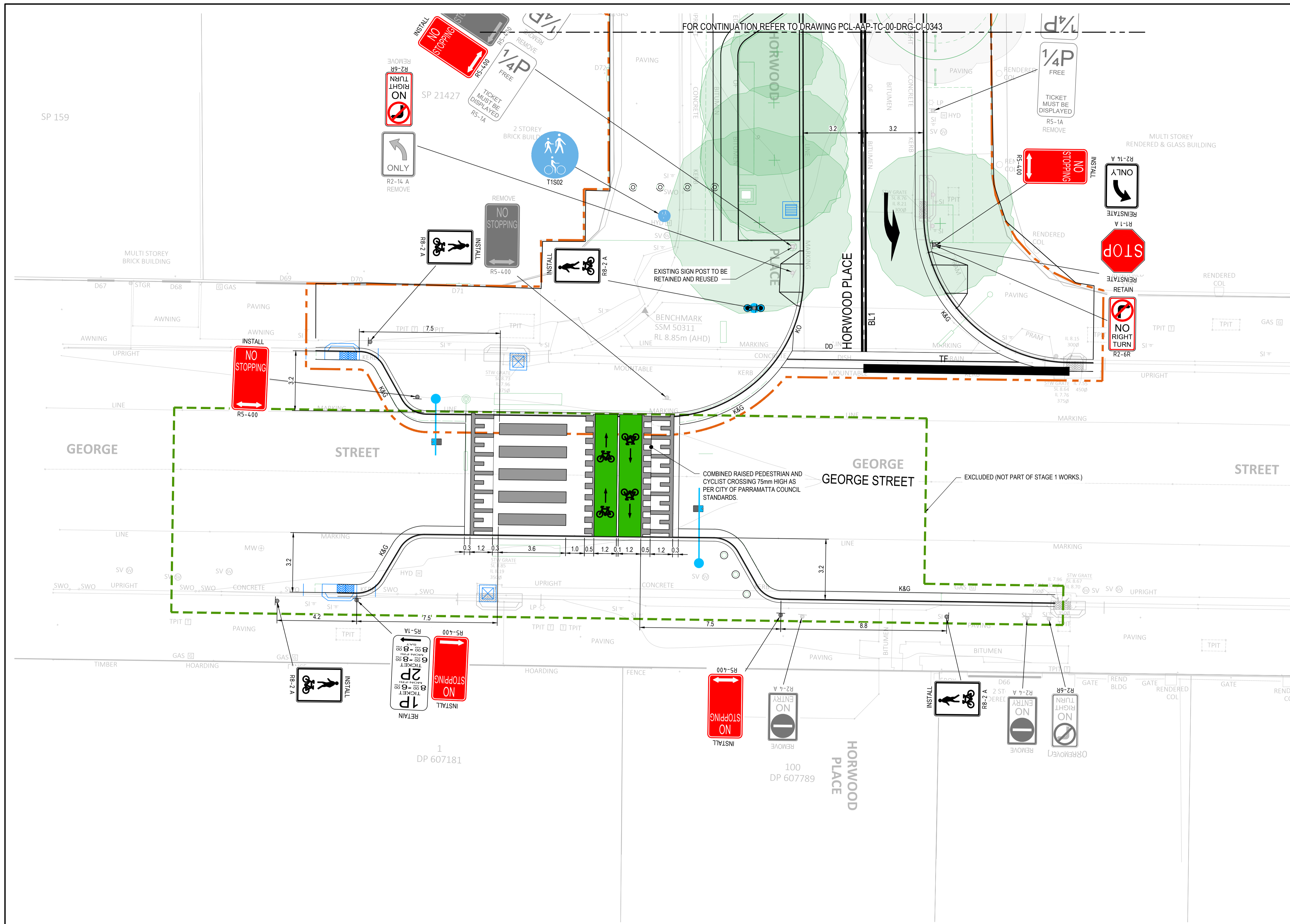
Status			
PRELIMINARY NOT TO BE USED FOR CONSTRUCTION			
© Copyright reserved			
Original Issue Signatures			
Drawn	R. SANTOS	Original Size	A1
Designed		Height Datum	AHD
Project Manager	G. DUNSTAN	Grid	MGA2020
Verified	M. KJURTZ		

Project	
PARRAMATTA CIVIC LINK	
TRAFFIC PLAN SHEET 3	

Arcadis Australia Pacific Pty Limited
Level 16, 580 George Street
SYDNEY NSW 2000
ABN 76 104 485 289
Tel No: +61 2 8907 9000
www.arcadis.com/au

Project Number	30190380
Issue	04

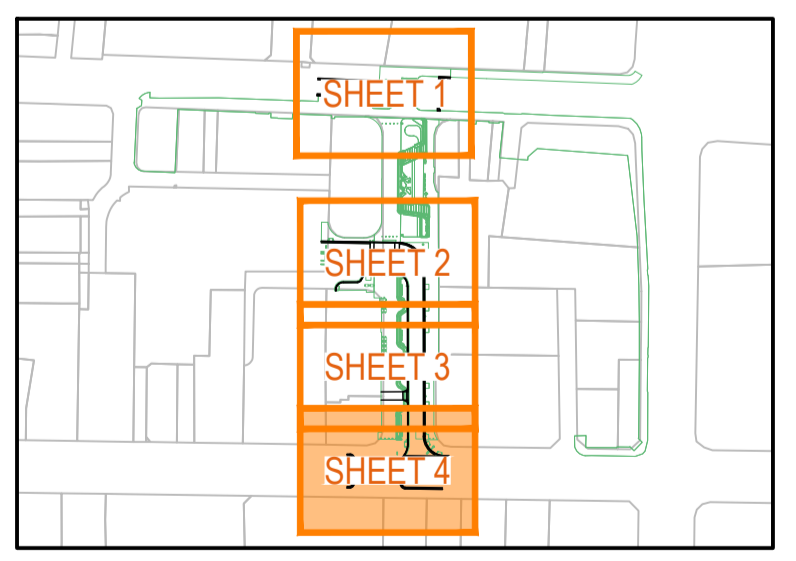
Drawing No: PCL-AAP-TC-00-DRG-CI-0343



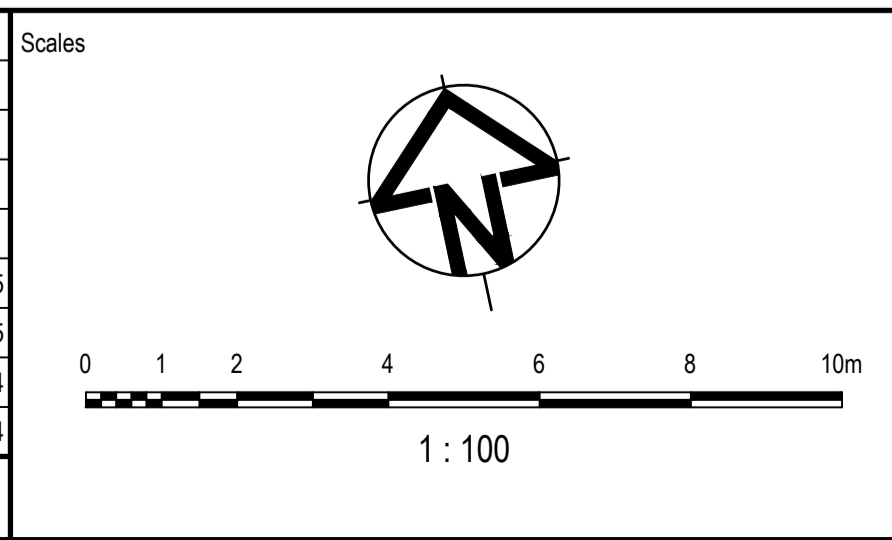
FOR CONTINUATION REFER TO DRAWING PCL-AAP-TC-00-DRG-CI-0343

LEGEND	
	MAIN WORKS SITE BOUNDARY
	EARLY WORKS SITE BOUNDARY
	EXISTING KERB INLET PIT
	PROPOSED KERB INLET PIT
	PROPOSED JUNCTION PIT
	PROPOSED GRATED PIT
	PROPOSED GRATED DRAIN
	PROPOSED KERB AND GUTTER (K&G) AS PER PARRAMATTA CITY COUNCIL STANDARDS
	PROPOSED CASTELLATED KERB AND GUTTER (CK&G)
	PROPOSED KERB ONLY (KO) AS PER PARRAMATTA CITY COUNCIL STANDARDS
	PROPOSED DISH DRAIN (DD) AS PER PARRAMATTA CITY COUNCIL STANDARDS
	PROPOSED DRIVEWAY AS PER PARRAMATTA CITY COUNCIL STANDARDS
	PROPOSED SIGN POST
	PROPOSED PAVEMENT CHEVRON
	LINEMARKING DELINEATION BL1
	LINEMARKING DELINEATION TF
	PROPOSED MFP WITH RECTANGULAR FLOODLIGHT
	PROPOSED MFP WITH CIRCULAR FLOODLIGHT
	PROPOSED MFP WITH OUTREACH ARM
	EXISTING MFP TO REMAIN
	EXISTING MFP AND FLOODLIGHT RELOCATED
	EXISTING MFP RELOCATED
	FIXED BOLLARDS
	REMOVABLE BOLLARDS

NOTES	
1.	PAVEMENT MARKINGS AS PER NSW DELINEATION GUIDELINES.
2.	SIGNS AS PER TNSW GUIDELINES.



Issue	Description	DR	CH	VE	Date
04	ISSUED FOR INFORMATION	RS	GD	MK	07.02.2025
03	ISSUED FOR INFORMATION	RS	GD	MK	16.01.2025
02	ISSUED FOR TRAFFIC COMMITTEE	RS	GD	MK	21.10.2024
01	ISSUED FOR TRAFFIC COMMITTEE	RS	GD	MK	08.08.2024



Surveyor

Architect

Client

Status			
PRELIMINARY NOT TO BE USED FOR CONSTRUCTION			
© Copyright reserved			
Original Issue Signatures			
Drawn	R. SANTOS	Original Size	A1
Designed		Height Datum	AHD
Project Manager	G. DUNSTAN	Grid	MGA2020
Verified	M. KURTZ		

Project	
PARRAMATTA CIVIC LINK	
TRAFFIC PLAN SHEET 4	

Arcadis Australia Pacific Pty Limited
Level 16, 580 George Street
SYDNEY NSW 2000
ABN 76 104 485 289
Tel No: +61 2 8907 9000
www.arcadis.com/au

Project Number	30190380
Issue	04

Drawing No: PCL-AAP-TC-00-DRG-CI-0344