

0000 GENERAL

CODE	SYMBOL	DESCRIPTION
		AREA TO BE DEMOLISHED UNLESS OTHERWISE NOTED
		TO BE RELOCATED ELEMENTS TO BE ADJUSTED
		TO BE RETAINED ELEMENTS TO PRESERVE
		SCOPE OF WORKS HORWOOD PLACE MAIN WORKS
		SCOPE OF WORKS PHILLIP STREET EARLY WORKS
		AWNING LINE BUILDING OVERHEAD
		EXISTING CONTOURS
		PROPOSED CONTOURS REFER IN CONJUNCTION WITH CIVIL ENG.
		TOP/BOTTOM OF WALL
		EXISTING LEVEL REFER IN CONJUNCTION WITH CIVIL ENG.
		FINISHED LEVEL REFER IN CONJUNCTION WITH CIVIL ENG.
		FALL/GRADE REFER IN CONJUNCTION WITH CIVIL ENG.
		PROPOSED STORMWATER SERVICES REFER ENG. DRAWINGS
		TPZ TREE PROTECTION ZONE
		EXISTING SERVICES PITS ELECTRICAL, DRAINAGE & TELECOMMUNICATIONS
		EXISTING LIGHT POLE DEMOLISHED
		EXISTING LIGHT POLE RELOCATED
		EXISTING SERVICES FIRE HYDRANT LOCATION
		EXISTING SIGNAGE POST DEMOLISHED
		EXISTING SIGNAGE POST RELOCATED
		SETOUT POINT STARTING POINT
		EXISTING BIN DEMOLISHED

1000 PAVEMENTS & SURFACES

CODE	SYMBOL	DESCRIPTION
PAVEMENT TYPES		
EP01		ASPHALT VEHICULAR TO BE RETAINED
EP02		EXISTING GRANITE PAVING PROTECT & RETAIN
EP03		EXISTING CONCRETE UNIT PAVING PROTECT & RETAIN
EP04		EXISTING CONCRETE UNIT PAVING DEMOLISHED
EP05		EXISTING CONCRETE CARRIAGEWAY DEMOLISHED
EP06		EXISTING CONCRETE CARRIAGEWAY RETAINED
EP07		EXISTING ASPHALT PAVEMENT TO BE REMOVED
EP08		EXISTING GRANITE PAVING TO BE REMOVED
PV01		VEHICULAR SURFACE TREATMENT NEW CARRIAGEWAY
PV02		GRANITE PAVER COP SPECIAL PLACE GRANITE PAVER
PV03		GRANITE FEATURE PAVER VEHICULAR
PV04		GRANITE FEATURE PAVER PEDESTRIAN
PV05		CUSTOM RIBBON BRIDGE PRECAST CONCRETE
PV06		FEATURE RIBBON PAVEMENT PORPHYRY STONE SETTS
DRAINAGE TYPES		
PT01		STORMWATER PIT REFER CIVIL DOCUMENTATION
2000 WALLS & EDGES		
KERB TYPES		
DKB		EXISTING KERB REMOVED
DGT		EXISTING GUTTER REMOVED
EKB		EXISTING KERB + GUTTER RETAINED PROTECT & RETAIN
K01		CONCRETE KERB + GUTTER 150MM RAISED KERB
K02		CONCRETE KERB SLOTTED KERB
K03		CONCRETE KERB FLUSH KERB AT CROSSINGS
WALL TYPES		
W01A		CUSTOM RIBBON EDGE SEAT ELEMENTS
W01B		CUSTOM RIBBON EDGE LOUNGE ELEMENTS
W01C		CUSTOM RIBBON EDGE STEPPING STONES

CODE	SYMBOL	DESCRIPTION
EDGE TYPES		
W01D		CUSTOM RIBBON EDGE BAR WITH STOOL SEATING
W01E		CUSTOM RIBBON EDGE PLINTH
E01		PRECAST CONCRETE EDGE BRIDGE KICK EDGE
RAMP TYPES		
R01		BRIDGE STEP RAMP
R02		PRAM RAMP REFER TO COP STANDARD DETAILS
R03		VEHICULAR RAMP
3000 STAIRS & ANCILLARY		
TACTILE TYPES		
TC01		TACTILE INDICATORS
4000 RAILS & BALUSTRADES		
N/A		
5000 FURNITURE & FIXTURES		
FURNITURE TYPES		
FN02		ACCESSIBLE SEATING WITH BACK AND ARM REST
FIXTURE TYPES		
FX01		TREE PIT GRATE
FX02A		PROPRIETARY BOLLARD FIXED
FX02B		PROPRIETARY BOLLARD REMOVABLE
FX03		BICYCLE HOOPS STAINLESS STEEL
FX04		BINS TWIN 240L UNIT
FX05		DRINKING FOUNTAIN CUSTOM TBC
FX06		DIGITAL SIGN
FX07A		PROPRIETARY BOLLARD HVM RATED FIXED
FX07B		PROPRIETARY BOLLARD HVM RATED REMOVABLE


CODE	SYMBOL	DESCRIPTION
FX08		VERTICAL POLES PLAYFUL INTERPRETATIVE ELEMENTS
FX09		MAIN ELECTRICAL SWITCHBOARD REFER ELECTRICAL ENG.
FX10		WATER METER REFER HYDRAULIC ENG.
LIGHTING TYPES		
L01A		SMART POLE STREET LIGHT REFER TO ELEC. ENG
L01B		SMART POLE SPOT LIGHT REFER TO ELEC. ENG
L02		LED STRIP FEATURE UNDER LIGHTING REFER TO ELEC. ENG
6000 WATER ELEMENTS		
WATER ELEMENT TYPES		
WF01		BIOFILTRATION SWALE
7000 MISCELLANEOUS		
STRUCTURE TYPES		
SS01A		CROSSING THRESHOLD PED REFER TO TRAFFIC ENG
SS01B		CROSSING THRESHOLD CYCLE REFER TO TRAFFIC ENG
SIGNAGE TYPES		
S01		PROPOSED SIGNAGE VEHICULAR ROAD SIGN TBC
8000 SOFTWORKS		
SOIL PROFILE TYPES		
SP01		NATIVE GARDEN SOIL MIX STABILISED
SP02		STRATA CELLS STRUCTURAL SOIL MODULES
SP03		BIOFILTRATION SOIL MIX BESPOKE WSUD SOIL MIX
TREE TYPES		
		EXISTING TREE REMOVED REFER ARBORIST REPORT
		EXISTING TREE RETAINED REFER ARBORIST REPORT
		PROPOSED TREE REFER PLANTING PLANS/PLANTING SCHEDULE
		PROPOSED TREE REFER PLANTING PLANS/PLANTING SCHEDULE
MASS PLANTING TYPES		
MP01		BIOFILTRATION PLANTING MIX WSUD SWALE
MP02		CIVIC LINK PLANTING MIX 01 THE GULLY
MP03		CIVIC LINK PLANTING MIX 02 THE CARRIAGEWAY

Complimentary to adjacent public domain with warm welcoming tones


SURFACES




Austral Black Granite Paving




Annalyce Gold Granite Paving



Australian Porphyry Paving



Precast Concrete Honed




Warm toned aggregates



Precast plinths

FURNITURE

CUSTOM 'RIBBON' FURNITURE



Spotted gum timber



Powdercoated steel elements



Precast concrete



Twin rubbish bin



Stainless steel bollards



Stainless steel bike hoops

LIGHTING



iGuzzini 'Woody' luminaire

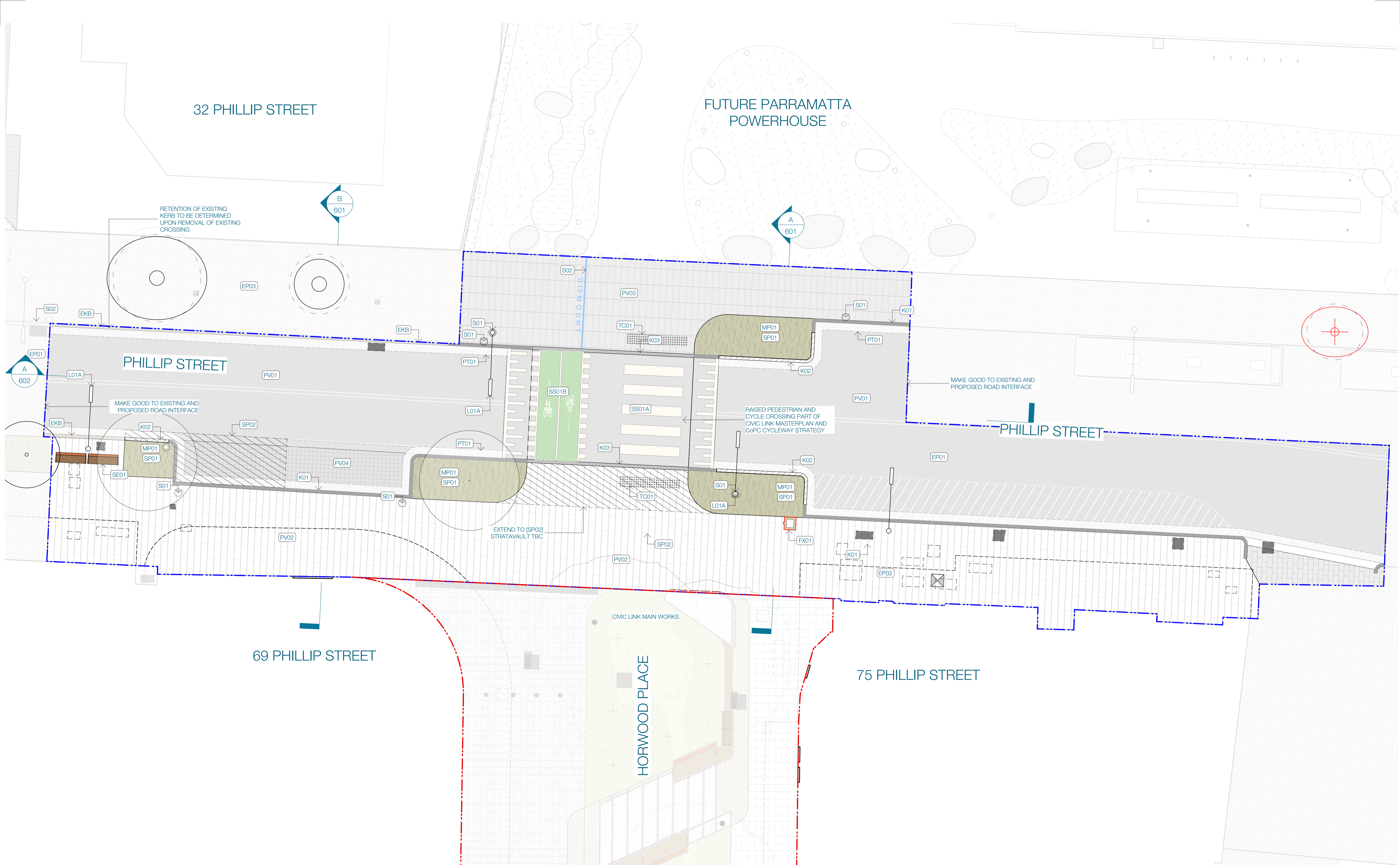


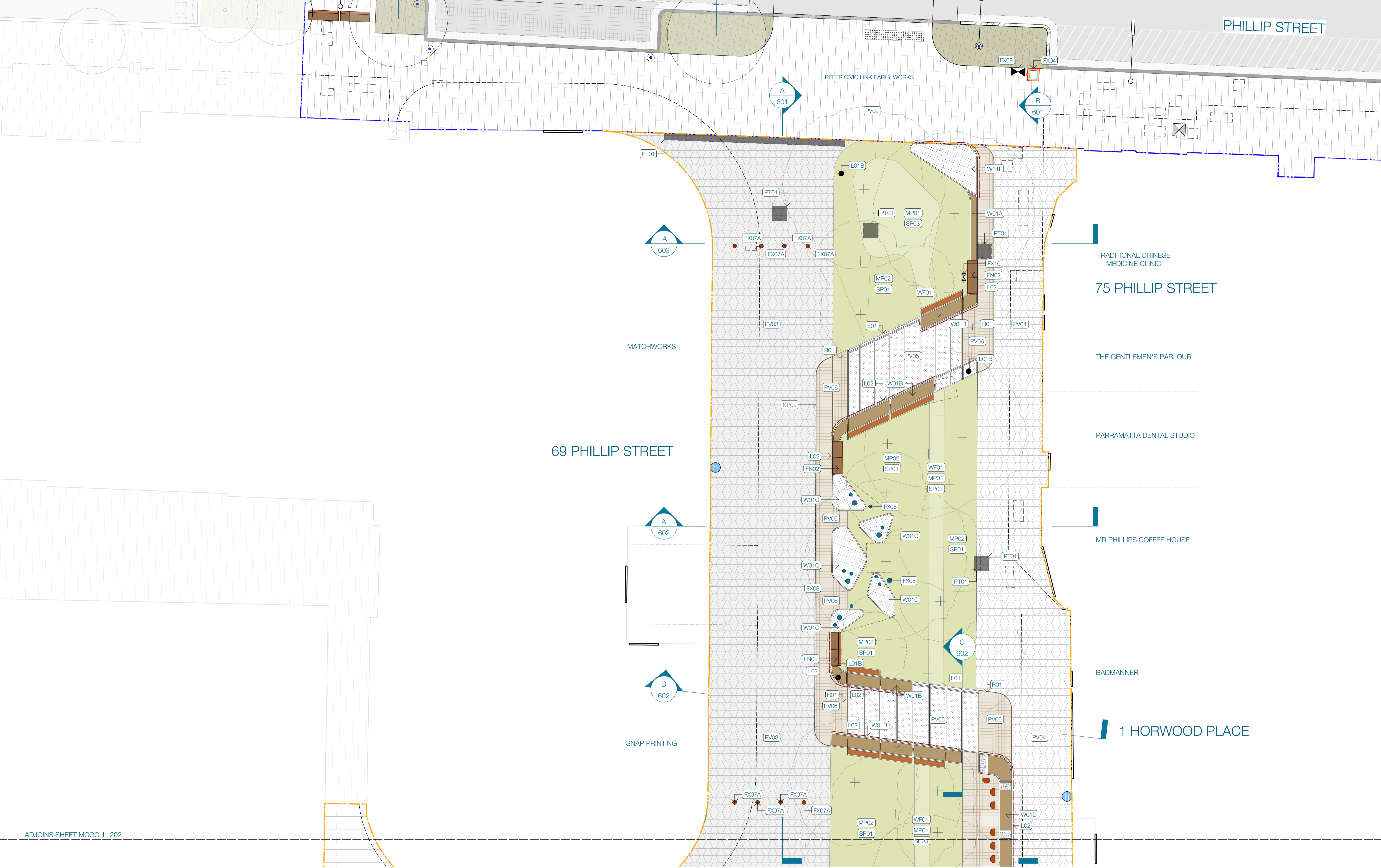
HubSmart Node 9m pole, 260mm diameter



Indicative custom colour finish





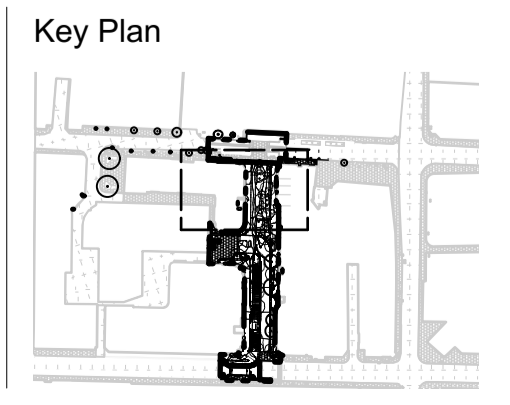


ADJOINS SHEET MCGC_L_202

MCGREGOR COXALL
 © Copyright McGregor Coxall
 AUS ACN 082 334 290
 UK 10199853
 PRC ID NO. 0600002201607080008
 Sydney Melbourne Shenzhen Bristol
 www.mcgregorcoxall.com

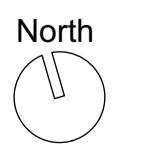
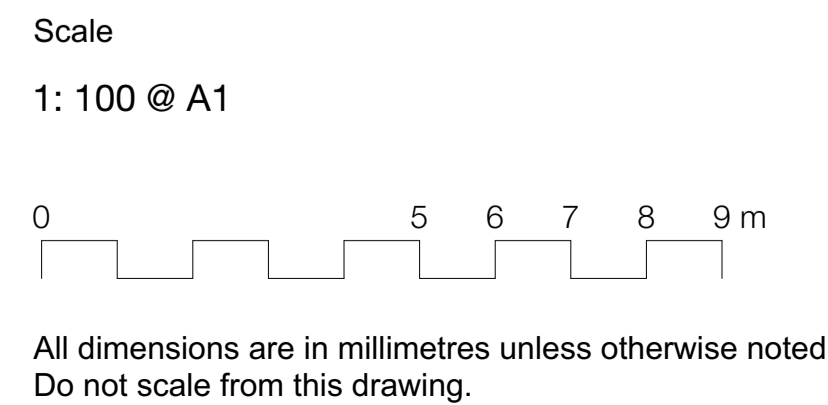
Client
CITY OF PARRAMATTA
 Project Team
 ARCADIS

Project Name
CIVIC LINK BLOCK 3 - MAIN WORKS HORWOOD PL
 Project No.
 1066SYD
 Address
 Horwood Pl, Parramatta



Issue Log

Rev	Revision Description	By / Checked	Date
D	REVISED 100% DD	AD/SB	31/01/2025
E	REVISED 100% DD	XS/SB	4/02/2025
F	REVISED 100% DD	XS/SB	6/02/2025



Phase
Design Development
 Sheet Title
MATERIALS & FINISHES PLAN
 Sheet No.
 MCGC_L_201

Rev
 F

EAT STREET CAR PARK

LICENCE PLATE RECOGNITION GATES AND READERS TO BE PROTECTED AND RETAINED

LICENCE PLATE RECOGNITION GATES AND READERS TO BE PROTECTED AND RETAINED

AUCTIONEER LANE

EXTENT OF STRATAVAULT TO BE CONFIRMED

SOUL BOWL

SUSHI DIVA

LOAN NERDS

2 HORWOOD PLACE



PAPER PLANE

EXTENT OF STRATAVAULT TO BE CONFIRMED

KWIK KOPY

EXTENT OF STRATAVAULT TO BE CONFIRMED

1 HORWOOD PLACE

RESMED

PRP HAIR AND SKIN CLINIC

HOUSE OF ALBERT

3 HORWOOD PLACE

EXTENT OF STRATAVAULT TO BE CONFIRMED

RATE MONEY

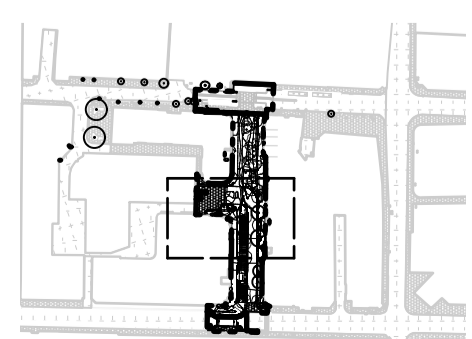


© Copyright McGregor Coxall
AUS ACN 082 334 290
UK 10199853
PRC ID NO. 06000002201607080008
Sydney Melbourne Shenzhen Bristol
www.mcgregorcoxall.com

Client
CITY OF PARRAMATTA
Project Team
ARCADIS

Project Name
CIVIC LINK BLOCK 3 - MAIN WORKS HORWOOD PL
Project No.
1066SYD
Address
Horwood Pl, Parramatta

Key Plan



Rev	Revision Description	By / Checked	Date
C	REVISED 100% DD	AD/SB	6/08/2024
D	REVISED 100% DD	AD/SB	31/01/2025
E	REVISED 100% DD	XS/SB	4/02/2025

Rev Revision Description By / Checked Date

Scale
1: 100 @ A1



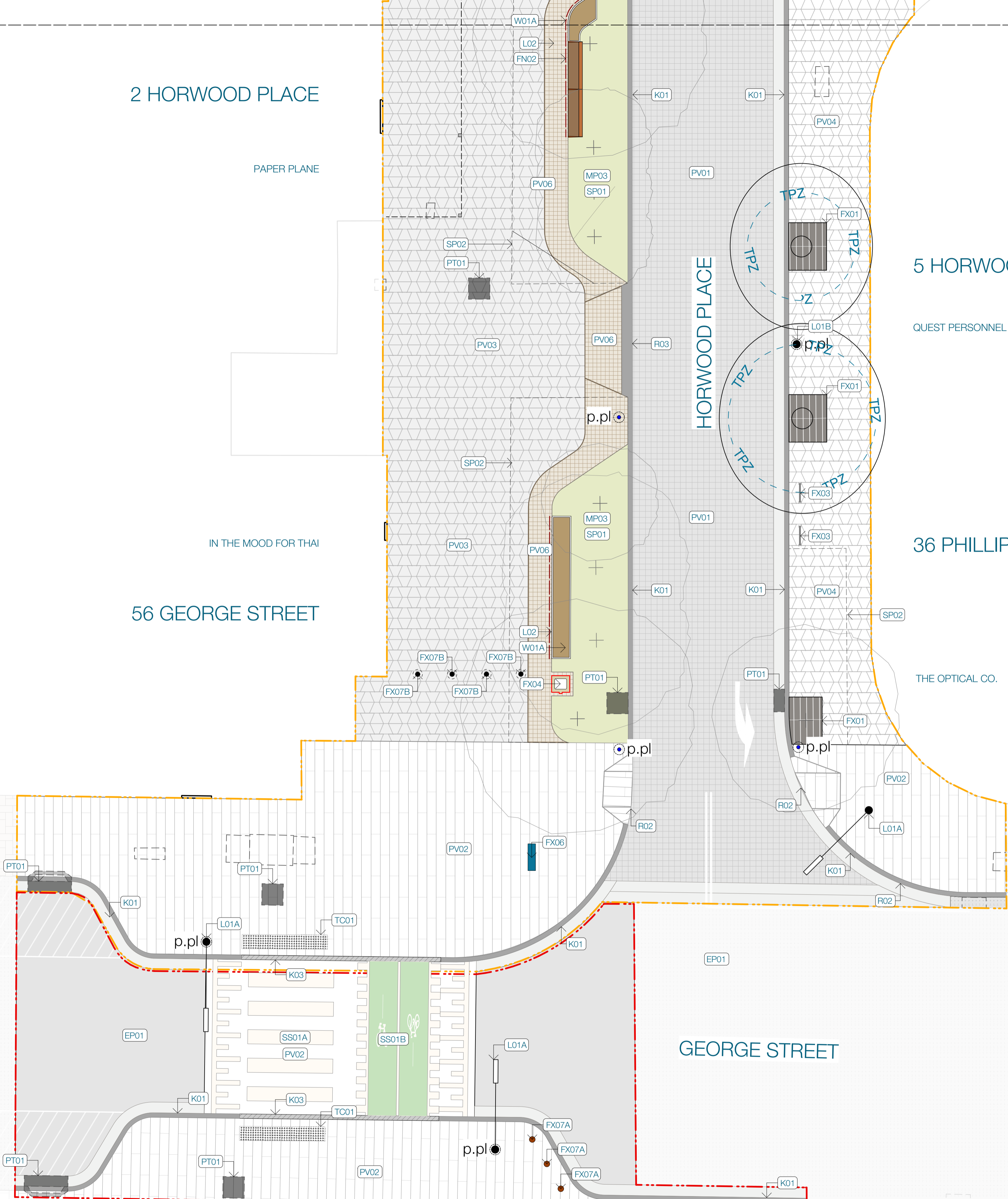
All dimensions are in millimetres unless otherwise noted.
Do not scale from this drawing.



Phase
Design Development
Sheet Title
MATERIALS & FINISHES PLAN
Sheet No.
MCGC_L_202

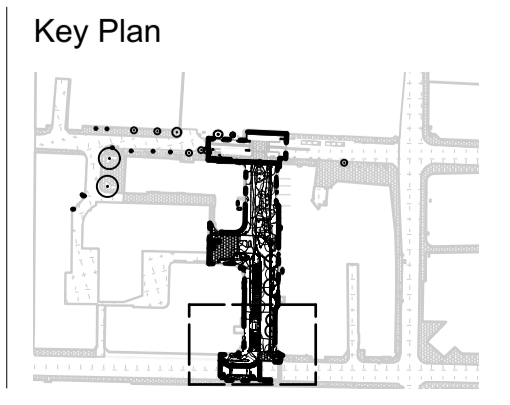
Rev
E

2 HORWOOD PLACE
 PAPER PLANE
 54 GEORGE STREET
 56 GEORGE STREET



5 HORWOOD PLACE
 QUEST PERSONNEL
 36 PHILLIP STREET
 THE OPTICAL CO.

GEORGE STREET DEFERRED SCOPE:
 THESE WORKS TO BE CONSTRUCTED LATER AS PART OF SYDNEY METROWEST
 CAPITAL WORKS - EXPECTED COMPLETION BY 2032



Issue Log

Rev	Revision Description	By / Checked	Date
C	REVISED 100% DD	AD/SB	6/08/2024
D	REVISED 100% DD	AD/SB	31/01/2025
E	REVISED 100% DD	XS/SB	4/02/2025

