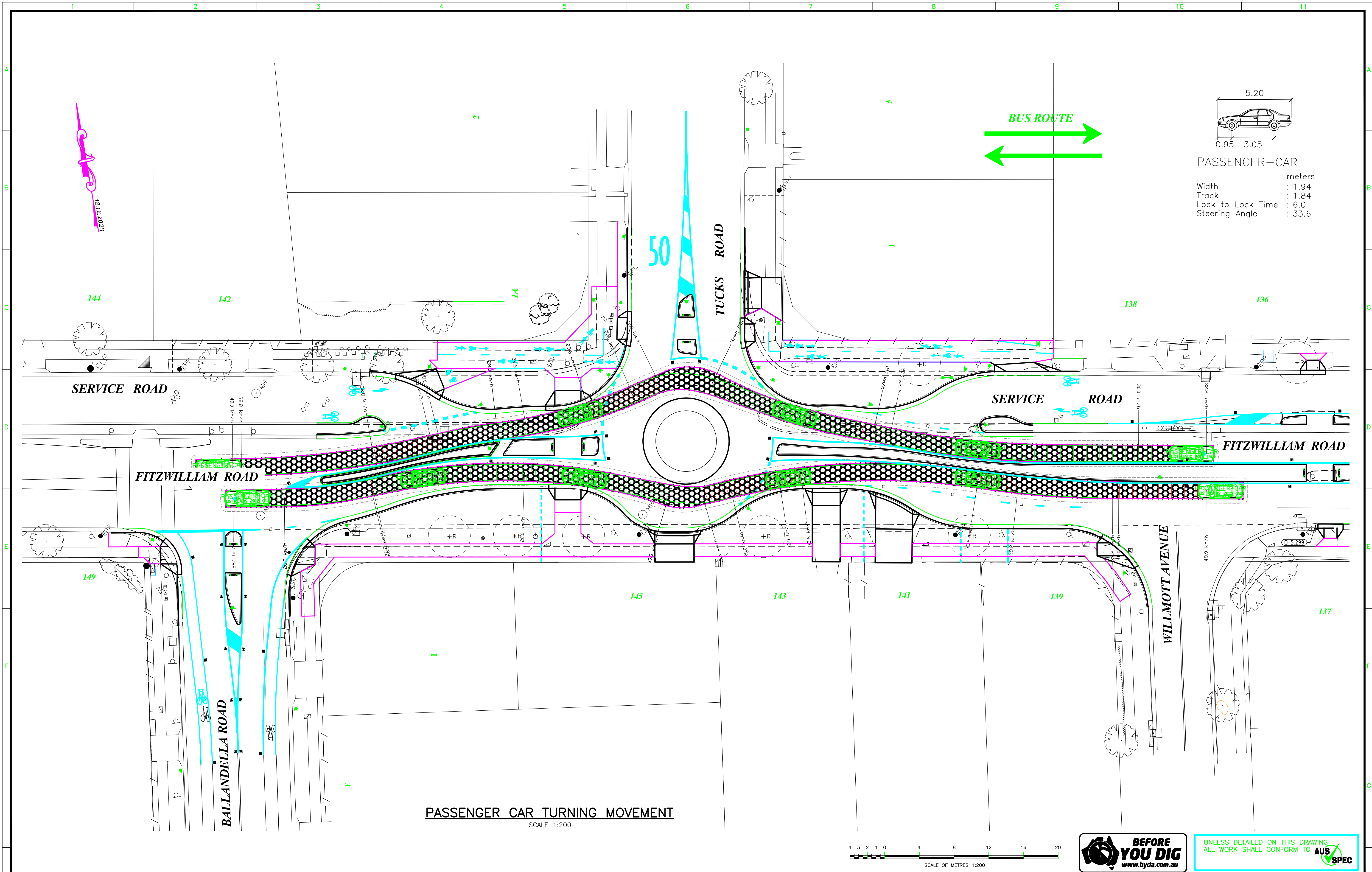
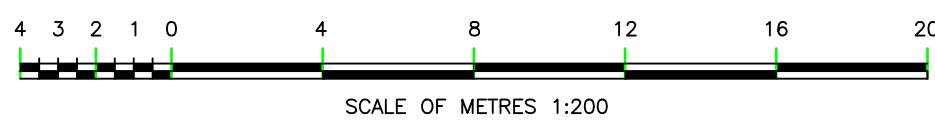


EXISTING/MISCELLANEOUS		PLAN FEATURES PROPOSED		PUBLIC UTILITIES ABOVEGROUND		PUBLIC UTILITIES U/GROUND		AMENDMENTS		DESIGN CHECKED AND APPROVED		DESIGNED		DATING		CITY OF PARRAMATTA COUNCIL		PLAN NUMBER	
KERB AND GUTTER:		KERB AND GUTTER:		TELSTRA:		U/GROUND:		No.		APPROVED		DESIGNED		CO-ORDS:	MGA2020	FITZWILLIAM ROAD AND TUCKS ROAD, TOONGABBIE		17972	
EDGE OF BITUMEN:		EDGE OF BITUMEN:		ELECTRICITY:						Group Manager Capital Projects		DRAWN		RATIO:	1:200				
ROAD CROWN:		ROAD CROWN:		GAS & MISC:						ACCEPTED		DRAWING REVIEW		TRIM No:	F2023/02986	ROUNDABOUT CONSTRUCTION AND ASSOCIATED WORKS		1	
EARTH BATTERS:		EARTH BATTERS:		SEWER:						Client				STATUS:	T COMMITTEE				
PIPE DRAINS:		PIPE DRAINS:		WATER:												TRAFFIC COMMITTEE PLAN		Revision :	
DRAINAGE PITS:		DRAINAGE PITS:		POLES:															
TREES & SHRUBS:		SUB-SOIL DRAIN:		OVERHEAD:															
SPOT LEVELS:		SET-OUT LINE:		SURVEY:															

	1	2	3	4	5	6	7	8	9	10	11																																	
	PROPOSED TRAFFIC SIGNS SCHEDULE				TRAFFIC SIGNS FOR RELOCATION /REMOVAL				EXISTING TRAFFIC SIGNS																																			
	GRAPHIC SYMBOL	NAME / TYPE	N° REQUIRED	REMARKS	GRAPHIC SYMBOL	NAME / TYPE	N° REQUIRED	REMARKS	GRAPHIC SYMBOL	NAME / TYPE	N° REQUIRED	REMARKS																																
A		R1-3	3	ROUNDBABOUT REGULATORY		R5-40R	1	TO BE REMOVED. AS INDICATED ON PLAN		R5-400L	2	AS INDICATED ON PLAN																																
B		W2-7	3	IN CONJUNCTION WITH W8-2 (25kph) APPROXIMATELY 95m FROM ROUNDBABOUT		R5-40L	1	TO BE REMOVED. AS INDICATED ON PLAN		R5-400LR	1	AS INDICATED ON PLAN																																
		W8-2	3	IN CONJUNCTION WITH W2-7		R1-1	2	1 TO BE REMOVED & 1 TO BE RELOCATED. AS INDICATED ON PLAN		R5-400R	1	AS INDICATED ON PLAN																																
		R5-400L	3	AS INDICATED ON PLAN.		R5-400LR	1	TO BE REMOVED. AS INDICATED ON PLAN		W6-2	1	AS INDICATED ON PLAN																																
		R5-400R	3	AS INDICATED ON PLAN.		R5-400L	1	TO BE REMOVED. AS INDICATED ON PLAN		W6-2-L	1	AS INDICATED ON PLAN																																
		R2-3L	2	AS INDICATED ON PLAN.		SERVICE ROAD SIGN WEST OF INTERSECTION	1	TO BE REMOVED. AS INDICATED ON PLAN		R4-1	4	AS INDICATED ON PLAN																																
C		R1-2	2	AS INDICATED ON PLAN.		SERVICE ROAD SIGN EAST OF INTERSECTION	1	SIGN AND POSTS TO BE RELOCATED AND REPLACED AS INDICATED ON PLAN		R3-1A	2	AS INDICATED ON PLAN																																
		R8-2	11	AS INDICATED ON PLAN.		W5-26	1	TO BE RELOCATED. AS INDICATED ON PLAN		R4-11	2	AS INDICATED ON PLAN																																
D		R7-4	4	AS INDICATED ON PLAN.		G5-1 COP STREET SIGN	2	SIGNS AND POST TO BE RELOCATED AS INDICATED ON PLAN		D4-2-3	2	AS INDICATED ON PLAN																																
		R2-4N	4	AS INDICATED ON PLAN.		W6-1	1	SIGNS AND POST TO BE RELOCATED AS INDICATED ON PLAN		W5-10	2	AS INDICATED ON PLAN																																
E		R2-2_R	1	AS INDICATED ON PLAN.		R2-209	2	TO BE REMOVED. ON TRAFFIC ISLAND AS INDICATED ON PLAN		W8-2	2	AS INDICATED ON PLAN																																
		R2-14_L	1	AS INDICATED ON PLAN.		CUSTOM	1	SIGNS AND POST TO BE RELOCATED AS INDICATED ON PLAN		R2-6R	3	AS INDICATED ON PLAN																																
F		R8-25	1	AS INDICATED ON PLAN.	HOLDING RAILS SCHEDULE					R9-2	2	AS INDICATED ON PLAN																																
		T1-213	3	ON FOOTPATH AT 60-70m FROM THE PROPOSED ROADWORKS TEMPORARY ONLY	GRAPHIC SYMBOL	NAME / TYPE	N° REQUIRED	REMARKS		CUSTOM	1	AS INDICATED ON PLAN																																
		T1-21	3	AS INDICATED BELOW TEMPORARY ONLY.		HOLDING RAIL	6	AS INDICATED ON PLAN. REFER TO COUNCIL'S STANDARD DRAWING DS13A FOR DETAILS		CUSTOM	2	AS INDICATED ON PLAN																																
		T1-23	3	AS INDICATED BELOW TEMPORARY ONLY.						BUS STOP SIGN	2	AS INDICATED ON PLAN																																
	<p>ROUNDABOUT APPROACH SIGNPOSTING DETAILS TO BE USED DURING AND AFTER CONSTRUCTION</p> <p>NEW CYCLEWAY PAVEMENT SYMBOLS ON FOOTPATH/ROAD SCHEDULE</p> <table><tr><th>GRAPHIC SYMBOL</th><th>NAME / TYPE</th><th>N° REQUIRED</th><th>REMARKS</th></tr><tr><td></td><td>PS-3</td><td>11</td><td>AS INDICATED ON TRAFFIC MANAGEMENT PLAN</td></tr><tr><td></td><td>PS-4</td><td>9</td><td>AS INDICATED ON TRAFFIC MANAGEMENT PLAN</td></tr><tr><td></td><td>PA-1</td><td>7</td><td>AS INDICATED ON TRAFFIC MANAGEMENT PLAN</td></tr><tr><td></td><td>PS-2</td><td>4</td><td>AS INDICATED ON TRAFFIC MANAGEMENT PLAN</td></tr><tr><td></td><td>SPEED</td><td>1</td><td>AS INDICATED ON TRAFFIC MANAGEMENT PLAN</td></tr><tr><td></td><td>BA-3R</td><td>1</td><td>AS INDICATED ON TRAFFIC MANAGEMENT PLAN</td></tr><tr><td></td><td>BA-3L</td><td>1</td><td>AS INDICATED ON TRAFFIC MANAGEMENT PLAN</td></tr></table>												GRAPHIC SYMBOL	NAME / TYPE	N° REQUIRED	REMARKS		PS-3	11	AS INDICATED ON TRAFFIC MANAGEMENT PLAN		PS-4	9	AS INDICATED ON TRAFFIC MANAGEMENT PLAN		PA-1	7	AS INDICATED ON TRAFFIC MANAGEMENT PLAN		PS-2	4	AS INDICATED ON TRAFFIC MANAGEMENT PLAN		SPEED	1	AS INDICATED ON TRAFFIC MANAGEMENT PLAN		BA-3R	1	AS INDICATED ON TRAFFIC MANAGEMENT PLAN		BA-3L	1	AS INDICATED ON TRAFFIC MANAGEMENT PLAN
GRAPHIC SYMBOL	NAME / TYPE	N° REQUIRED	REMARKS																																									
	PS-3	11	AS INDICATED ON TRAFFIC MANAGEMENT PLAN																																									
	PS-4	9	AS INDICATED ON TRAFFIC MANAGEMENT PLAN																																									
	PA-1	7	AS INDICATED ON TRAFFIC MANAGEMENT PLAN																																									
	PS-2	4	AS INDICATED ON TRAFFIC MANAGEMENT PLAN																																									
	SPEED	1	AS INDICATED ON TRAFFIC MANAGEMENT PLAN																																									
	BA-3R	1	AS INDICATED ON TRAFFIC MANAGEMENT PLAN																																									
	BA-3L	1	AS INDICATED ON TRAFFIC MANAGEMENT PLAN																																									
	UNLESS DETAILED ON THIS DRAWING ALL WORK SHALL CONFORM TO																																											
	PLAN FEATURES			PUBLIC UTILITIES			AMENDMENTS			DESIGN CHECKED AND APPROVED																																		
	EXISTING/MISCELLANEOUS	PROPOSED		ABOVEGROUND	U/GROUND	No.	DETAIL	CHECKED	DATE	DESIGNED	DATUM: AHD																																	
	KERB AND GUTTER:	KERB AND GUTTER:		TELSTRA:							CO-ORDS: MGA2020																																	
	EDGE OF BITUMEN:	EDGE OF BITUMEN:		ELECTRICITY:							RATIO: 1:200																																	
	ROAD CROWN:	ROAD CROWN:		GAS & MISC.:							TRIM No: F2023/02986																																	
	EARTH BATTERS:	EARTH BATTERS:		SEWER:							STATUS: T COMMITTEE																																	
	PIPE DRAINS:	PIPE DRAINS:		WATER:							TRAFFIC SIGNAGE SCHEDULES																																	
	DRAINAGE PITS:	DRAINAGE PITS:		POLES:																																								
	TREES & SHRUBS:	SUB-SOIL DRAIN:		OVERHEAD:																																								
	SPOT LEVELS:	SET-OUT LINE:		SURVEY:																																								
	CITY OF PARRAMATTA COUNCIL			FITZWILLIAM ROAD AND TUCKS ROAD, TOONGABBIE			PLAN NUMBER			17972																																		
				ROUNDABOUT CONSTRUCTION AND ASSOCIATED WORKS			Sheet No :			2																																		
							Revision :																																					

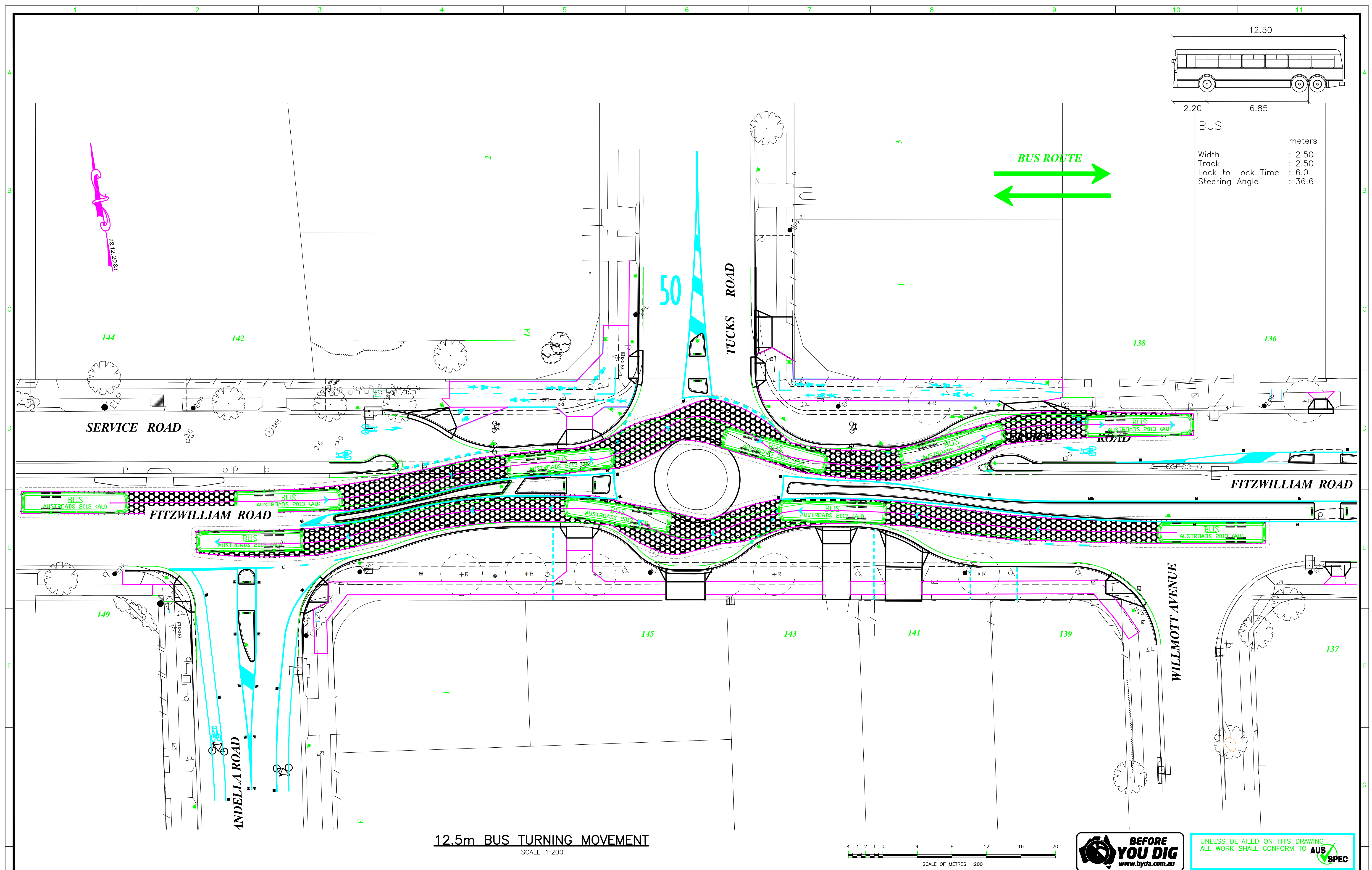


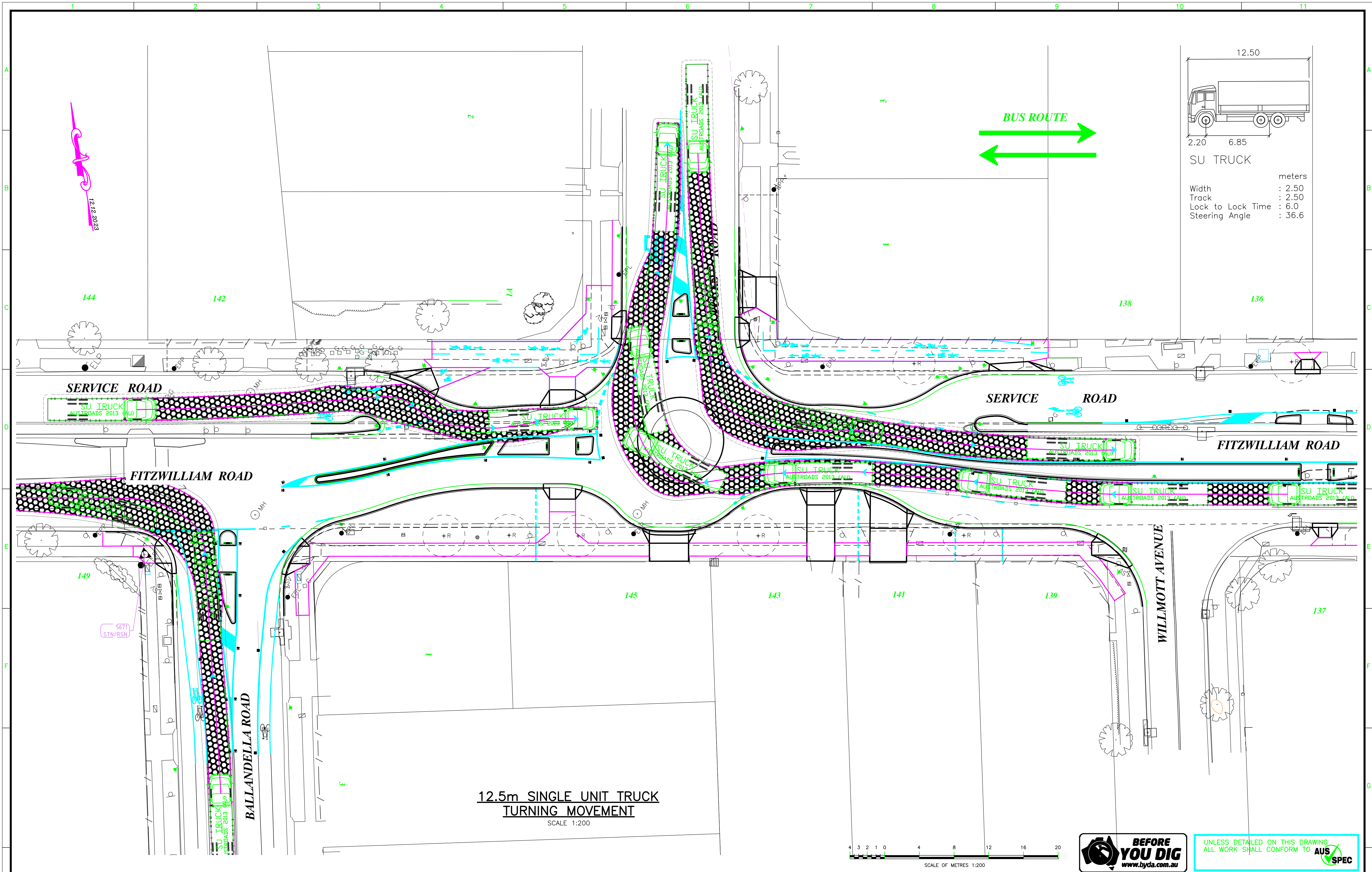
PASSENGER CAR TURNING MOVEMENT
SCALE 1:200



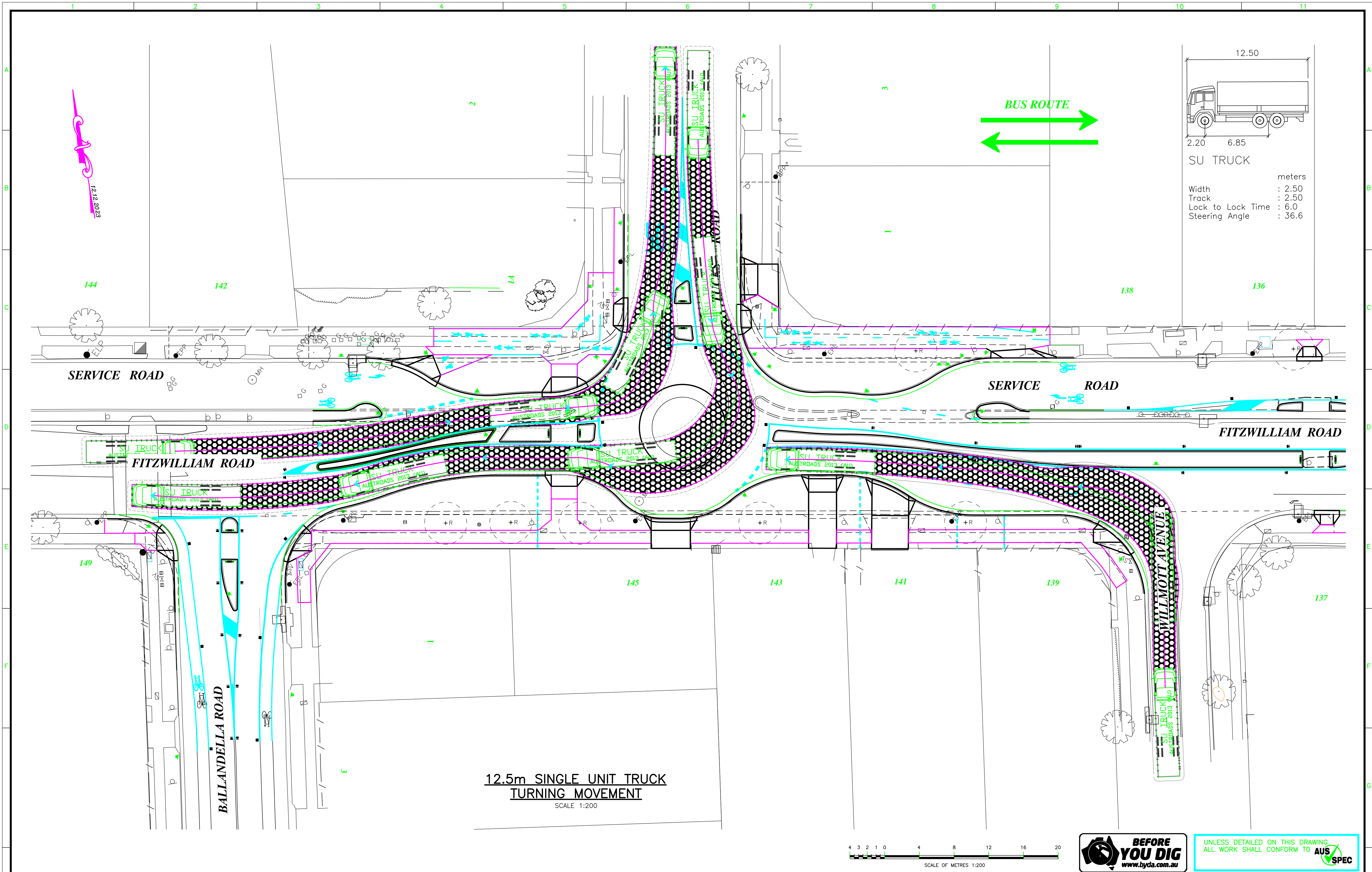
UNLESS DETAILED ON THIS DRAWING
ALL WORK SHALL CONFORM TO **AUS SPEC**

EXISTING/MISCELLANEOUS		PLAN FEATURES PROPOSED		PUBLIC UTILITIES		AMENDMENTS		DESIGN CHECKED AND APPROVED		DESIGNED		CITY OF PARRAMATTA COUNCIL		PLAN NUMBER	
Kerb and Gutter:		Kerb and Gutter:		Aboveground		Detail		Checked		Drawn		Fitzwilliam Road and Tucks Road, Toongabbie		17972	
Edge of Bitumen:		Edge of Bitumen:		U/Ground		Date		Group Manager Capital Projects		Drawing Review		Roundabout Construction and Associated Works		Sheet No: 1	
Road C/Crown:		Road C/Crown:		Telstra				Accepted				Turning Paths Plan - Standard Passenger Car Through Fitzwilliam Rd		Revision:	
Earth Batters:		Earth Batters:		Electricity											
Pipe Drains:		Pipe Drains:		Gas & Misc											
Drainage Pits:		Drainage Pits:		Sewer											
Trees & Shrubs:		Sub-Soil Drain:		Water											
Spot Levels:		Set-Out Line:		Poles											
				Overhead											
				Survey											

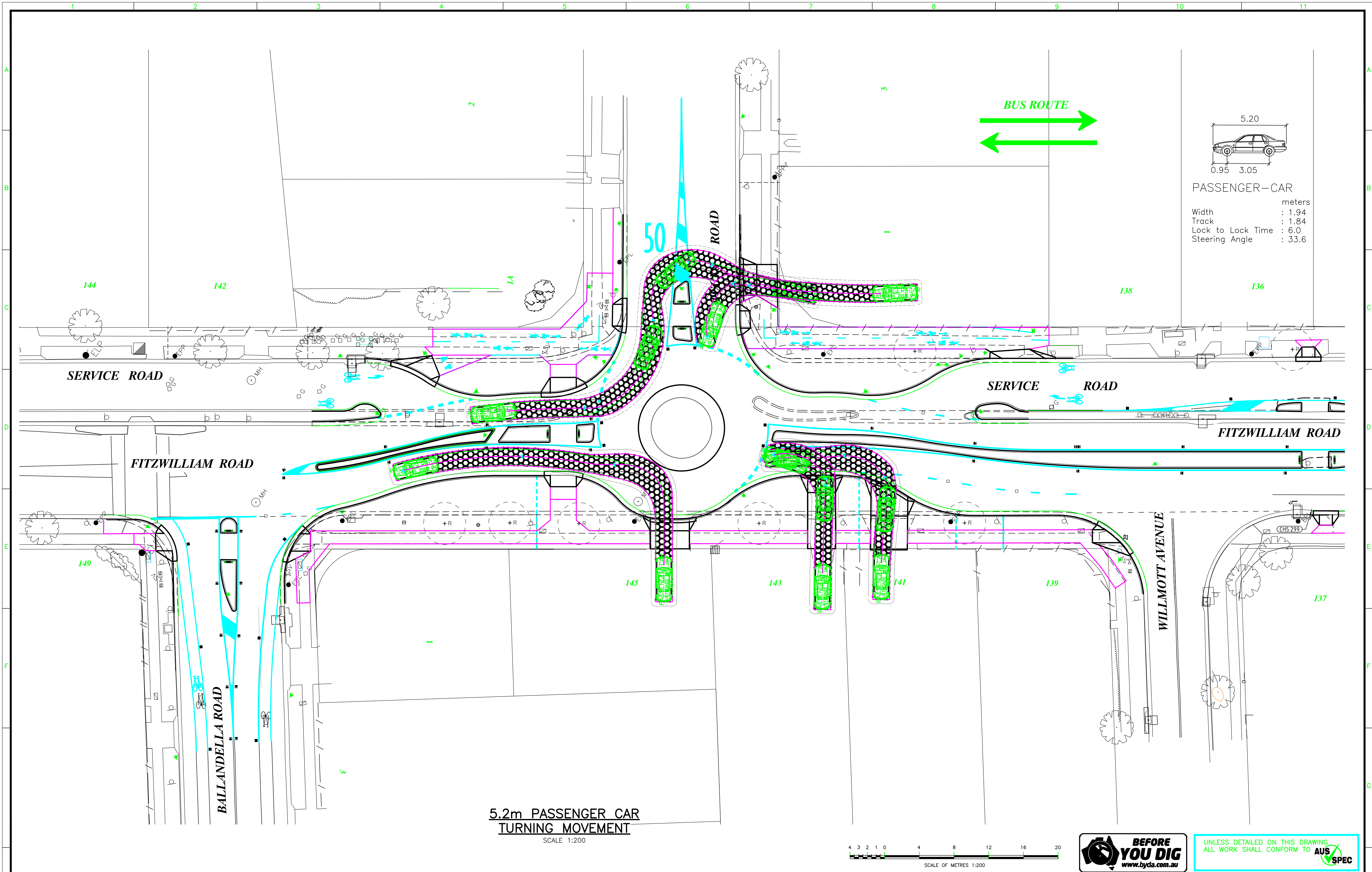
[illegible]



EXISTING/MISCELLANEOUS		PLAN FEATURES PROPOSED		PUBLIC UTILITIES		AMENDMENTS		DESIGN CHECKED AND APPROVED		DESIGNED		CITY OF PARRAMATTA COUNCIL		PLAN NUMBER	
KERB AND GUTTER:		KERB AND GUTTER:		TELSTRA:		No.		APPROVED		DRAWN		FITZWILLIAM ROAD AND TUCKS ROAD, TOONGABBIE		17972	
EDGE OF BITUMEN:		EDGE OF BITUMEN:		ELECTRICITY:		DETAIL		Group Manager Capital Projects		DRAWING REVIEW		ROUNDABOUT CONSTRUCTION AND ASSOCIATED WORKS		Revision :	
ROAD CROWN:		ROAD CROWN:		GAS & MISC:		CHECKED		ACCEPTED		STATUS:		TURNING PATHS PLAN - 12.5m SU-TRUCK PROFILE (LEFT/RIGHT TURN)		3	
EARTH BATTERS:		EARTH BATTERS:		SEWER:		DATE		Client		TPATH 3		SHEET 1			
PIPE DRAINS:		PIPE DRAINS:		WATER:											
DRAINAGE PITS:		DRAINAGE PITS:		POLES:											
TREES & SHRUBS:		SUB-SOIL DRAIN:		OVERHEAD:											
SPOT LEVELS:		SET-OUT LINE:		SURVEY:											

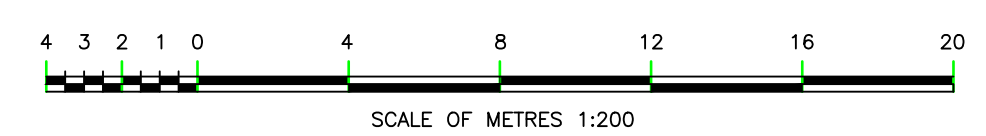


EXISTING/MISCELLANEOUS		PLAN FEATURES PROPOSED		PUBLIC UTILITIES		AMENDMENTS		DESIGN CHECKED AND APPROVED		DESIGNED		CITY OF PARRAMATTA COUNCIL		PLAN NUMBER
KERB AND GUTTER:		KERB AND GUTTER:		ABOVEGROUND	U/GROUND	No.	DETAIL	CHECKED	DATE	DESIGNED		FITZWILLIAM ROAD AND TUCKS ROAD, TOONGABBIE ROUNDAABOUT CONSTRUCTION AND ASSOCIATED WORKS		17972
EDGE OF BITUMEN:		EDGE OF BITUMEN:		TELSTRA:						APPROVED				Sheet No : 4
ROAD CROWN:		ROAD CROWN:		ELECTRICITY:						Group Manager Capital Projects				Revision :
EARTH BATTERS:		EARTH BATTERS:		GAS & MISC:						ACCEPTED				
PIPE DRAINS:		PIPE DRAINS:		SEWER:						DRAWING REVIEW		TURNING PATHS PLAN - 12.5m SU-TRUCK PROFILE (LEFT/RIGHT TURN) SHEET 2		
DRAINAGE PITS:		DRAINAGE PITS:		WATER:										
TREES & SHRUBS:		SUB-SOIL DRAIN:		POLES:								TPATH 4		
SPOT LEVELS:		SET-OUT LINE:		OVERHEAD:										
				SURVEY:										



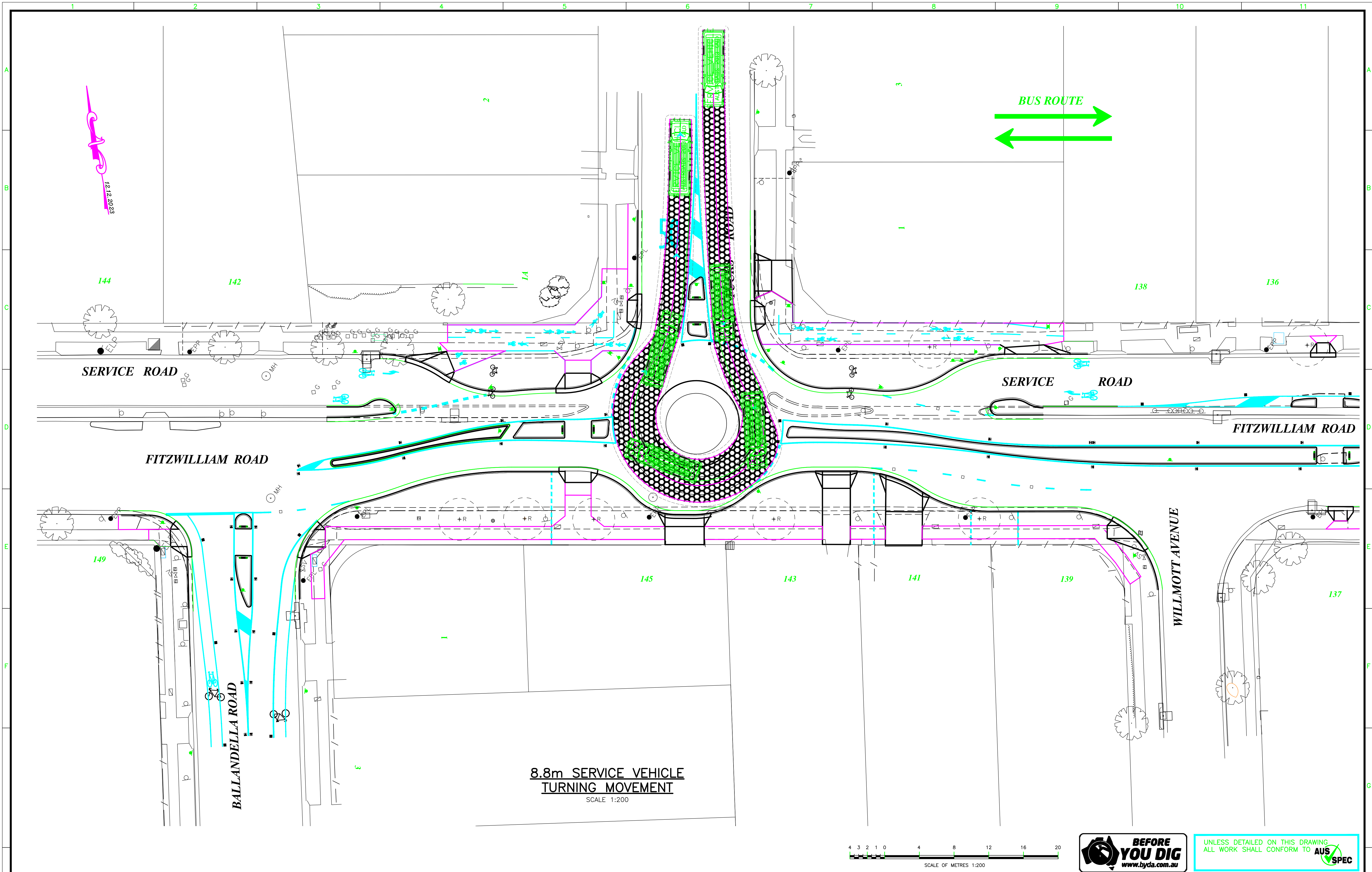
5.20
0.95 3.05
PASSENGER-CAR
Width : 1.94
Track : 1.84
Lock to Lock Time : 6.0
Steering Angle : 33.6

5.2m PASSENGER CAR
TURNING MOVEMENT
SCALE 1:200

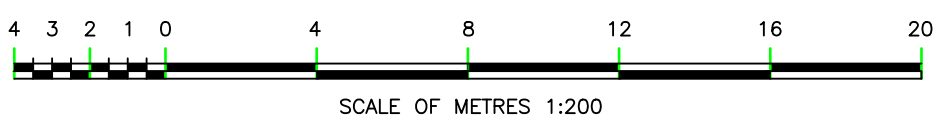


UNLESS DETAILED ON THIS DRAWING
ALL WORK SHALL CONFORM TO **AUS SPEC**

PLAN FEATURES				PUBLIC UTILITIES		AMENDMENTS				DESIGN CHECKED AND APPROVED		DESIGNED		CITY OF PARRAMATTA COUNCIL		PLAN NUMBER		
EXISTING/MISCELLANEOUS		PROPOSED		ABOVEGROUND		U/GROUND		No.	DETAIL		CHECKED	DATE			FITZWILLIAM ROAD AND TUCKS ROAD, TOONGABBIE ROUNDABOUT CONSTRUCTION AND ASSOCIATED WORKS		17972	
KERB AND GUTTER:		KERB AND GUTTER:		TELSTRA:														
EDGE OF BITUMEN:		EDGE OF BITUMEN:		ELECTRICITY:														
ROAD CROWN:		ROAD CROWN:		GAS & MISC:														
EARTH BATTERS:		EARTH BATTERS:		SEWER:														
PIPE DRAINS:		PIPE DRAINS:		WATER:														
DRAINAGE PITS:		DRAINAGE PITS:		POLES:														
TREES & SHRUBS:		SUB-SOIL DRAIN:		OVERHEAD:														
SPOT LEVELS:		SET-OUT LINE:		SURVEY:														

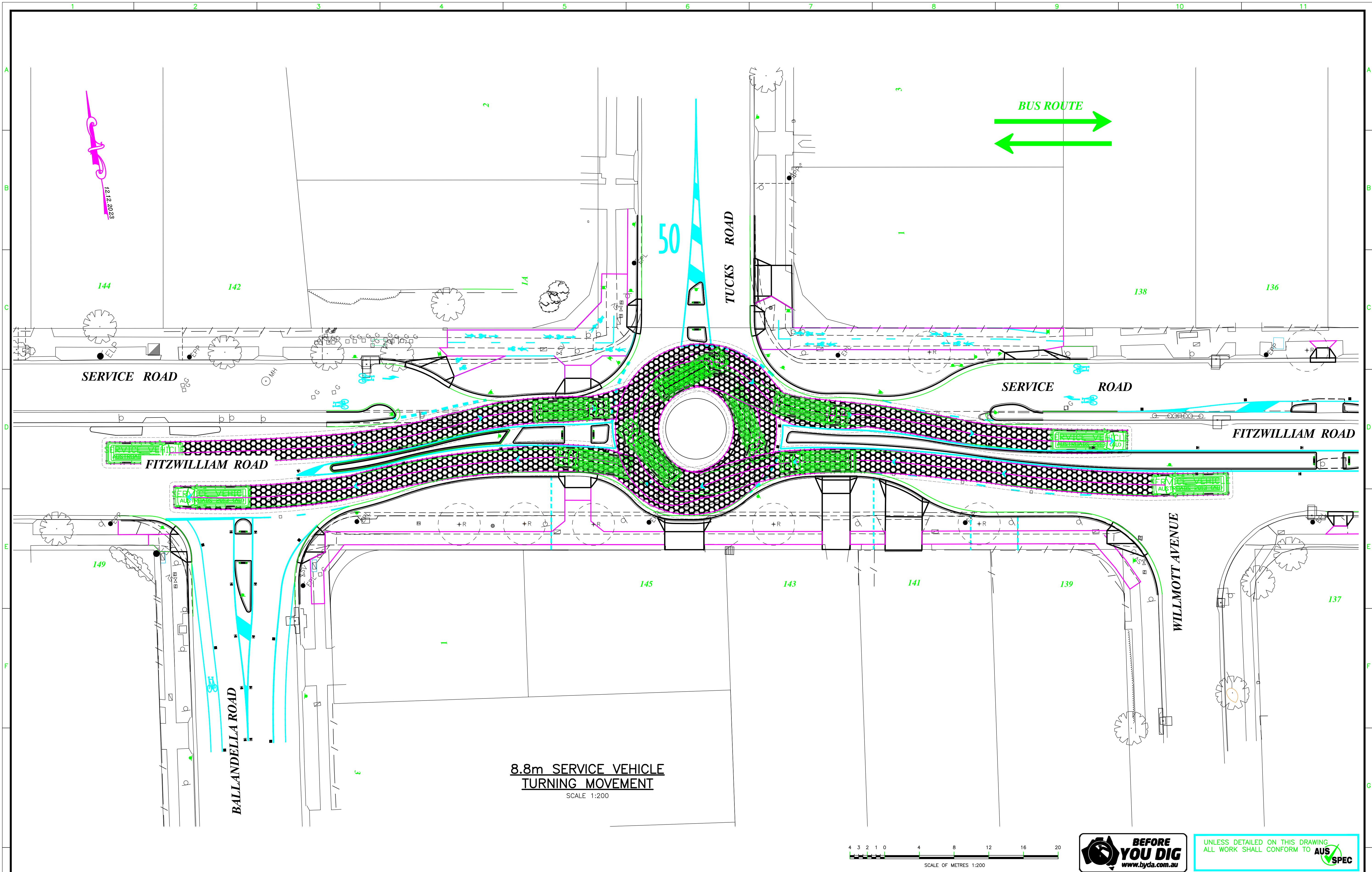


8.8m SERVICE VEHICLE
TURNING MOVEMENT
SCALE 1:200



UNLESS DETAILED ON THIS DRAWING
ALL WORK SHALL CONFORM TO **AUS SPEC**

EXISTING/MISCELLANEOUS		PLAN FEATURES PROPOSED		PUBLIC UTILITIES ABOVEGROUND		PUBLIC UTILITIES U/GROUND		AMENDMENTS		DESIGN CHECKED AND APPROVED		DESIGNED		CITY OF PARRAMATTA COUNCIL		PLAN NUMBER	
KERB AND GUTTER:		KERB AND GUTTER:		TELSTRA:				No.	DETAIL	CHECKED	DATE	DESIGNED		FITZWILLIAM ROAD AND TUCKS ROAD, TOONGABBIE ROUNDAABOUT CONSTRUCTION AND ASSOCIATED WORKS		17972	
EDGE OF BITUMEN:		EDGE OF BITUMEN:		ELECTRICITY:								DRAWN					
ROAD CROWN:		ROAD CROWN:		GAS & MISC:													
EARTH BATTERS:		EARTH BATTERS:		SEWER:													
PIPE DRAINS:		PIPE DRAINS:		WATER:													
DRAINAGE PITS:		DRAINAGE PITS:		POLES:										TPATH 6		TURNING PATHS PLAN - 8.8m SERVICE VEHICLE (U-TURN) - SHEET 1	
TREES & SHRUBS:		SUB-SOIL DRAIN:		OVERHEAD:													
SPOT LEVELS:		SET-OUT LINE:		SURVEY:													
DATE: 02, July, 2024 8:10:16 a.m.		DRAWN BY: [Signature]		CHECKED BY: [Signature]		DATE: 02, July, 2024		DESIGNED BY: [Signature]		DATE: 02, July, 2024		CITY OF PARRAMATTA COUNCIL		Revision: 6		Revision: 6	



EXISTING/MISCELLANEOUS		PLAN FEATURES PROPOSED		PUBLIC UTILITIES ABOVEGROUND		PUBLIC UTILITIES U/GROUND		AMENDMENTS		DESIGN CHECKED AND APPROVED		DESIGNED		CITY OF PARRAMATTA COUNCIL		PLAN NUMBER	
KERB AND GUTTER:		KERB AND GUTTER:		TELSTRA:				No.						FITZWILLIAM ROAD AND TUCKS ROAD, TOONGABBIE ROUNDABOUT CONSTRUCTION AND ASSOCIATED WORKS TURNING PATHS PLAN - 8.8m SERVICE VEHICLE (U-TURN) - SHEET 2		17972	
EDGE OF BITUMEN:		EDGE OF BITUMEN:		ELECTRICITY:						APPROVED							
ROAD CROWN:		ROAD CROWN:		GAS & MISC:						Group Manager Capital Projects							
EARTH BATTERS:		EARTH BATTERS:		SEWER:						ACCEPTED							
PIPE DRAINS:		PIPE DRAINS:		WATER:						Client							
DRAINAGE PITS:		DRAINAGE PITS:		POLES:										TPATH 7		Revision :	
TREES & SHRUBS:		SUB-SOIL DRAIN:		OVERHEAD:													
SPOT LEVELS:		SET-OUT LINE:		SURVEY:													