

NEW TRAFFIC SIGNS SCHEDULE

GRAPHIC SYMBOL	NAME / TYPE	N° REQUIRED	REMARKS
	R1-3	4	ROUNDBOUT REGULATORY
	W2-7B	3	IN CONJUNCTION WITH W8-2 (25kph)
	W8-2	3	IN CONJUNCTION WITH W2-7
	R5-400L	3	AS INDICATED ON PLAN
	R5-400R	3	AS INDICATED ON PLAN
	R5-400LR	2	AS INDICATED ON PLAN
	R2-3L	7	AS INDICATED ON PLAN
	R8-2	10	AS INDICATED ON PLAN
	R7-4	4	AS INDICATED ON PLAN
	D4-1-2	1	AS INDICATED ON PLAN
	R5-20R	1	AS INDICATED ON PLAN
	R5-20L	1	AS INDICATED ON PLAN

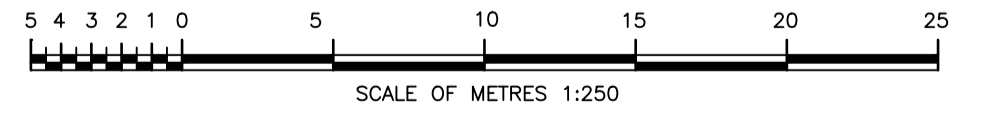
PLAN VIEW
SCALE 1:250

LEGEND:

- NEW KERB RAMPS
- NEW VEHICLE CROSSING LAYBACK
- STANDARD VEHICULAR CROSSING (CONCRETE)
- CONCRETE FOOTPATH FOR CYCLEWAY / SHARED PATHWAY
- CONCRETE FOOTPATH
- TREE TO BE REMOVED
- DRAINAGE PITS

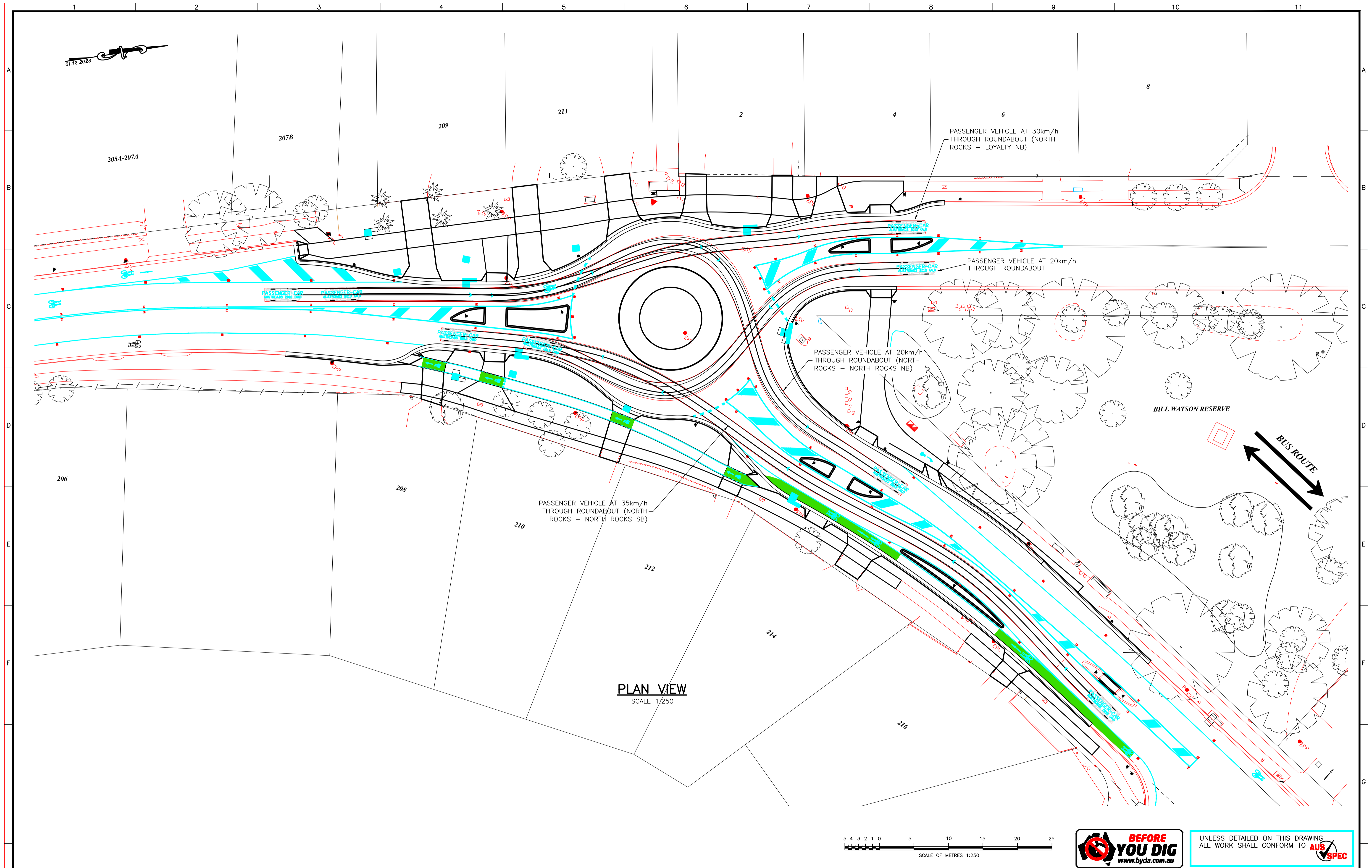
FOR TRAFFIC COMMITTEE

FOR PUBLIC CONSULTATION

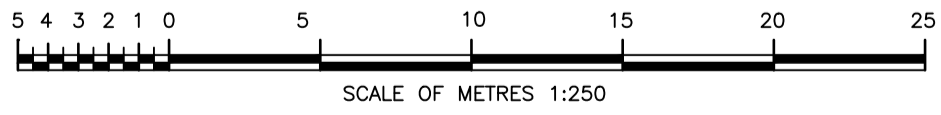


UNLESS DETAILED ON THIS DRAWING ALL WORK SHALL CONFORM TO **AUS SPEC**

EXISTING/MISCELLANEOUS		PLAN FEATURES		PUBLIC UTILITIES		AMENDMENTS		DESIGN CHECKED AND APPROVED		DESIGNED		CITY OF PARRAMATTA COUNCIL	
PROPOSED		ABOVEGROUND		U/GROUND		DETAIL		CHECKED		DATE		PLAN NUMBER	
KERB AND GUTTER:	KERB AND GUTTER:	TELSTRA:	TELSTRA:	No.								ROAD INTERSECTION, NORTH ROCKS	
EDGE OF BITUMEN:	EDGE OF BITUMEN:	ELECTRICITY:	ELECTRICITY:									ROUNDABOUT AND ASSOCIATED WORKS	
ROAD CROWN:	ROAD CROWN:	GAS & MISC.:	GAS & MISC.:									NORTH ROCKS RD AND LOYALTY RD	
EARTH BATTERS:	EARTH BATTERS:	SEWER:	SEWER:									Sheet No :	17969
PIPE DRAINS:	PIPE DRAINS:	WATER:	WATER:									Revision :	2
DRAINAGE PITS:	DRAINAGE PITS:	POLES:	POLES:									TRAFFIC MANAGEMENT PLAN	
TREES & SHRUBS:	TREES & SHRUBS:	SUB-SOIL DRAIN:	SUB-SOIL DRAIN:									STATUS: CONCEPT	
SPOT LEVELS:	SPOT LEVELS:	OVERHEAD:	OVERHEAD:									DATE: AHD	
		SURVEY:	SURVEY:									CO-ORDS: MGA2020	
												RATIO: 1:250	
												TRIM No: F2023/02865	
												STATUS: CONCEPT	
												Client: Manager Capital Projects	
												DESIGNED: Manager Capital Projects	
												DRAWN: Manager Capital Projects	
												DRAWING REVIEW: Manager Capital Projects	
												APPROVED: Manager Capital Projects	
												DESIGN CHECKED AND APPROVED: Manager Capital Projects	



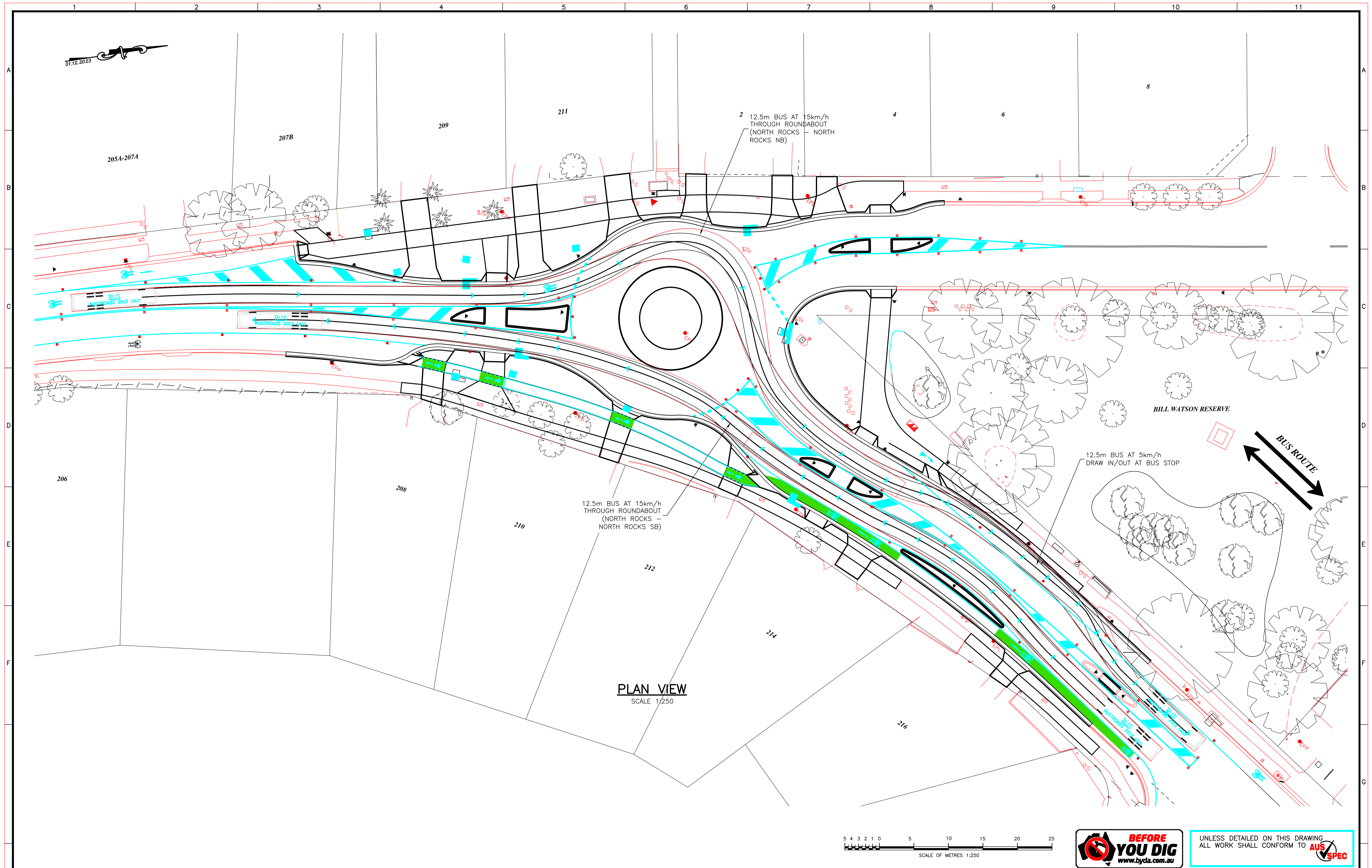
PLAN VIEW
SCALE 1:250



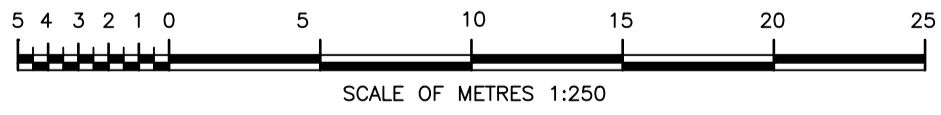
UNLESS DETAILED ON THIS DRAWING ALL WORK SHALL CONFORM TO **AUS SPEC**

EXISTING/MISCELLANEOUS		PLAN FEATURES		PUBLIC UTILITIES		AMENDMENTS		DESIGN CHECKED AND APPROVED		DESIGNED		CITY OF PARRAMATTA COUNCIL		PLAN NUMBER
		PROPOSED		ABOVEGROUND	U/GROUND	No.	DETAIL	CHECKED	DATE			DATUM: AHD	17969	
KERB AND GUTTER:		KERB AND GUTTER:		TELSTRA:								CO-ORDS: MGA2020	Sheet No: 3	
EDGE OF BITUMEN:		EDGE OF BITUMEN:		ELECTRICITY:								RATIO: 1:250	Revision:	
ROAD @/CROWN:		ROAD @/CROWN:		GAS & MISC.:								TRIM No: F2023/02865		
EARTH BATTERS:		EARTH BATTERS:		SEWER:								STATUS: CONCEPT		
PIPE DRAINS:		PIPE DRAINS:		WATER:								TURNING ANALYSIS - 5.2m PASSENGER VEHICLE		
DRAINAGE PITS:		DRAINAGE PITS:		POLES:										
TREES & SHRUBS:		SUB-SOIL DRAIN:		OVERHEAD:										
SPOT LEVELS:		SET-OUT LINE:		SURVEY:										

23 April 2024 9:50:52 a.m.
Drawing: 17969_CONCEPT.DWG



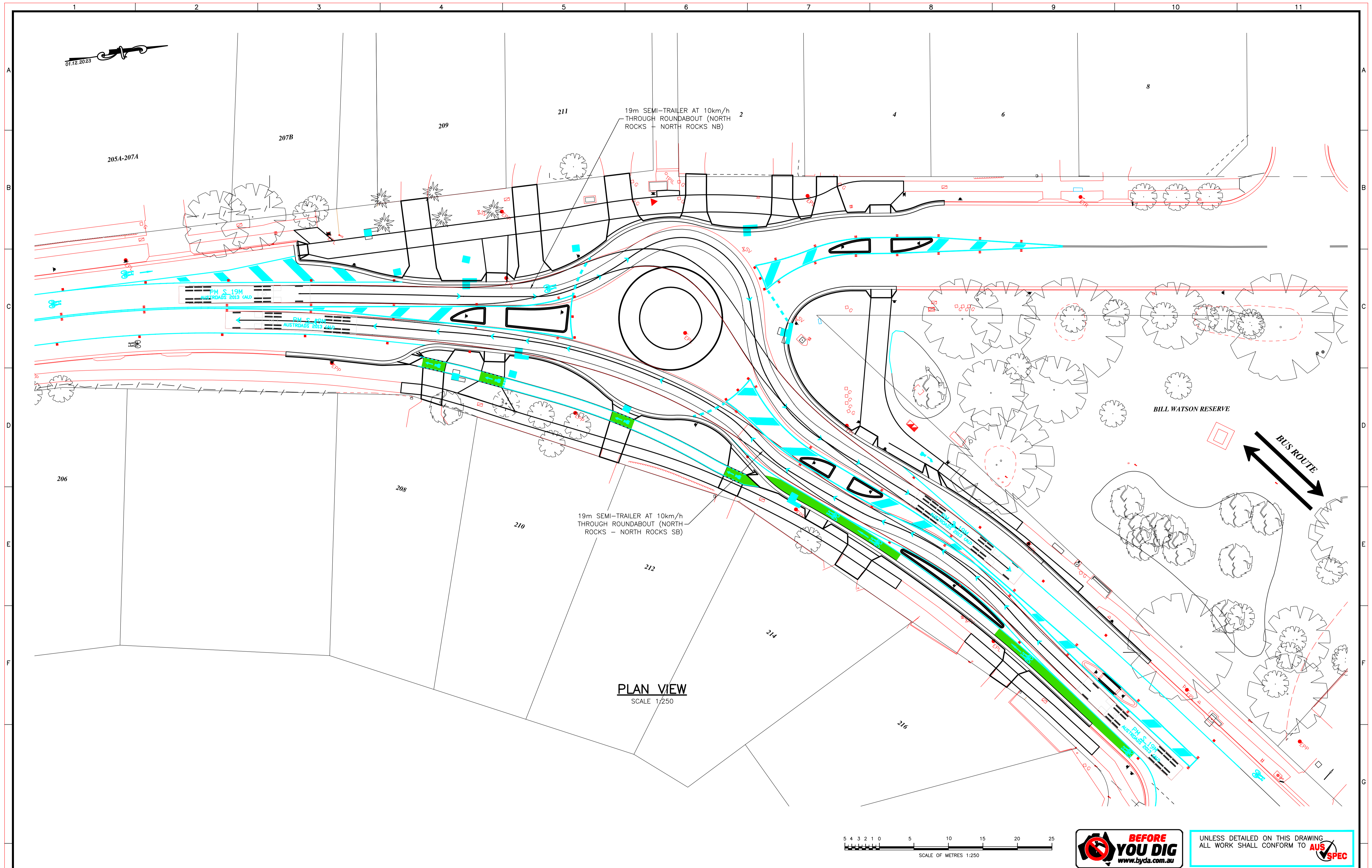
PLAN VIEW
SCALE 1:250



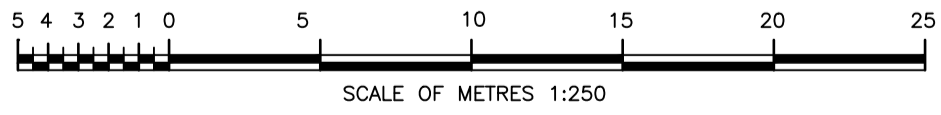
UNLESS DETAILED ON THIS DRAWING
ALL WORK SHALL CONFORM TO **AUS SPEC**

EXISTING/MISCELLANEOUS		PLAN FEATURES		PUBLIC UTILITIES		AMENDMENTS		DESIGN CHECKED AND APPROVED		DESIGNED		CITY OF PARRAMATTA COUNCIL		PLAN NUMBER
		PROPOSED		ABOVEGROUND	U/GROUND	No.	DETAIL	CHECKED	DATE			DATUM: AHD	17969	
KERB AND GUTTER:		KERB AND GUTTER:		TELSTRA:								CO-ORDS: MGA2020	Sheet No: 4	
EDGE OF BITUMEN:		EDGE OF BITUMEN:		ELECTRICITY:								RATIO: 1:250	Revision:	
ROAD @/CROWN:		ROAD @/CROWN:		GAS & MISC.:								TRIM No: F2023/02865		
EARTH BATTERS:		EARTH BATTERS:		SEWER:								STATUS: CONCEPT	TURNING ANALYSIS - 12.5m BUS	
PIPE DRAINS:		PIPE DRAINS:		WATER:										
DRAINAGE PITS:		DRAINAGE PITS:		POLES:										
TREES & SHRUBS:		SUB-SOIL DRAIN:		OVERHEAD:										
SPOT LEVELS:		SET-OUT LINE:		SURVEY:										

23 April 2024 9:50:52 a.m.
Drawing: 17969_CONCEPT.DWG



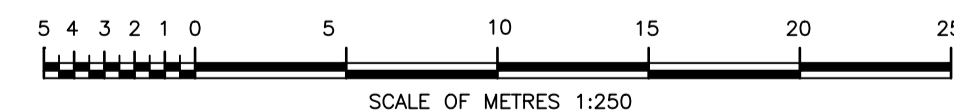
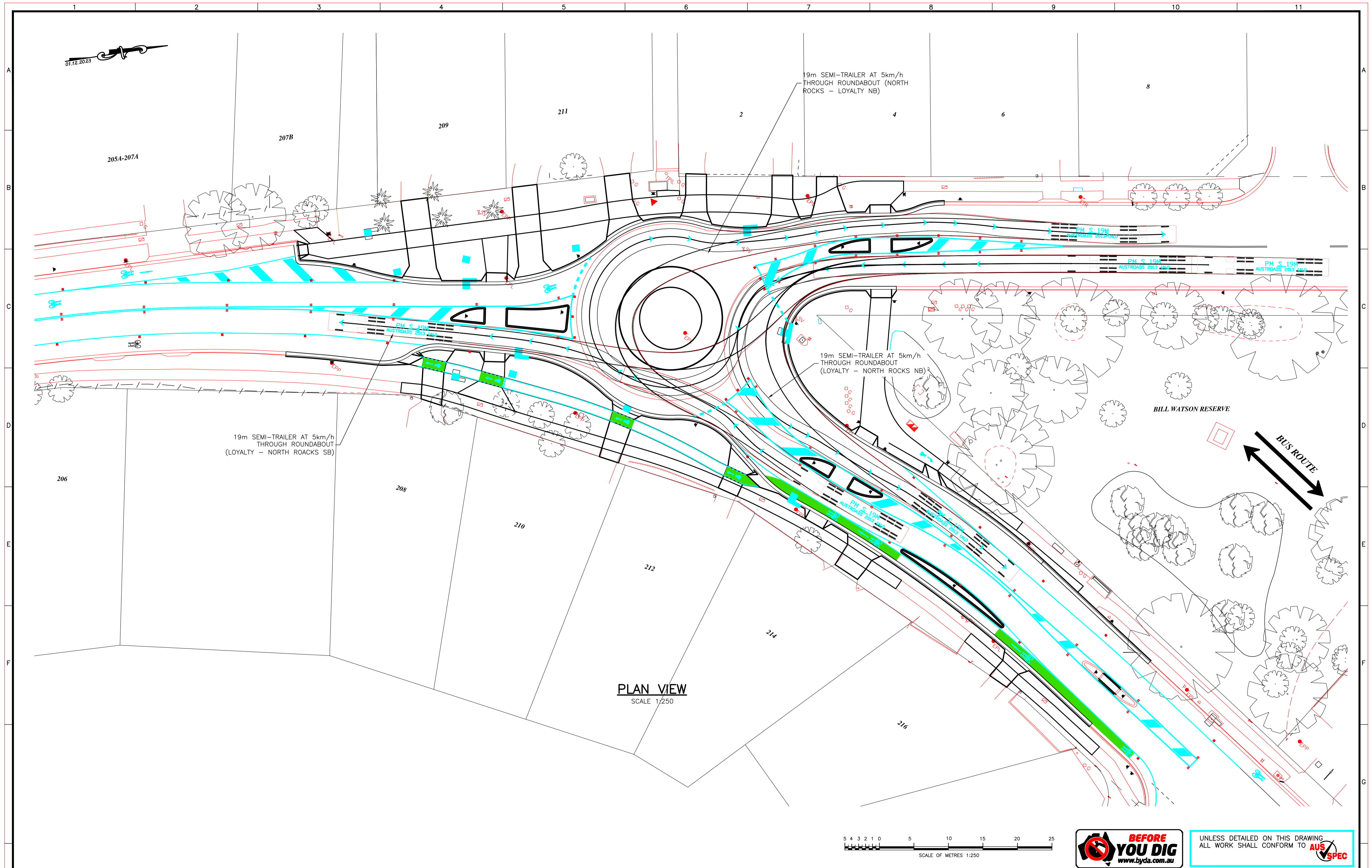
PLAN VIEW
SCALE 1:250



UNLESS DETAILED ON THIS DRAWING ALL WORK SHALL CONFORM TO **AUS SPEC**

EXISTING/MISCELLANEOUS		PLAN FEATURES		PUBLIC UTILITIES		AMENDMENTS		DESIGN CHECKED AND APPROVED		DESIGNED		CITY OF PARRAMATTA COUNCIL		PLAN NUMBER
		PROPOSED		ABOVEGROUND	U/GROUND	No.	DETAIL	CHECKED	DATE			DATUM: AHD	17969	
KERB AND GUTTER:	KERB AND GUTTER:	TELSTRA:	TELSTRA:	SUB STATION:								CO-ORDS: MGA2020	Sheet No: 5	
EDGE OF BITUMEN:	EDGE OF BITUMEN:	ELECTRICITY:	ELECTRICITY:	GAS & MISC.:								RATIO: 1:250	Revision:	
ROAD @/CROWN:	ROAD @/CROWN:	GAS & MISC.:	GAS & MISC.:	SEWER:								TRIM No: F2023/02865		
EARTH BATTERS:	EARTH BATTERS:	SEWER:	SEWER:	WATER:								STATUS: CONCEPT	TURNING ANALYSIS - 19m SEMI TRAILER - 1	
PIPE DRAINS:	PIPE DRAINS:	WATER:	WATER:	POLES:										
DRAINAGE PITS:	DRAINAGE PITS:	POLES:	POLES:	OVERHEAD:										
TREES & SHRUBS:	TREES & SHRUBS:	OVERHEAD:	OVERHEAD:	SURVEY:										
SPOT LEVELS:	SPOT LEVELS:	SURVEY:	SURVEY:											

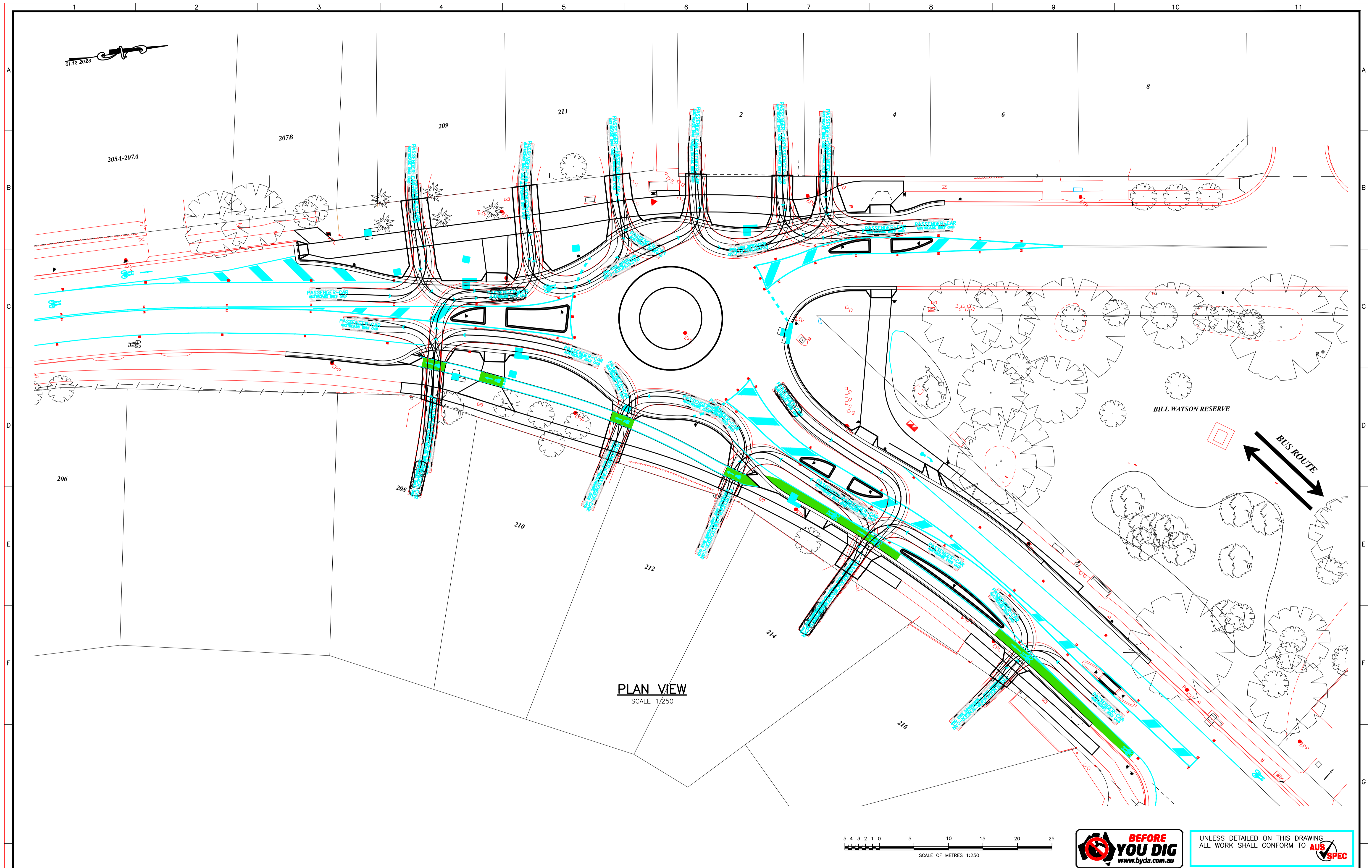
23 April 2024 9:50:52 a.m.
Drawing: 17969_CONCEPT.DWG



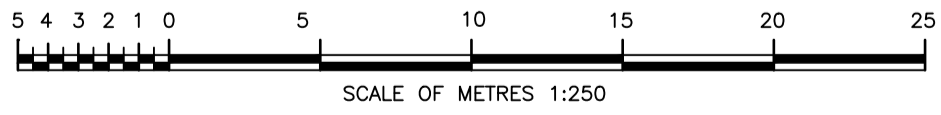
UNLESS DETAILED ON THIS DRAWING ALL WORK SHALL CONFORM TO **AUS SPEC**

EXISTING/MISCELLANEOUS		PLAN FEATURES		PUBLIC UTILITIES		AMENDMENTS		DESIGN CHECKED AND APPROVED		DESIGNED		CITY OF PARRAMATTA COUNCIL		PLAN NUMBER
		PROPOSED		ABOVEGROUND	U/GROUND	No.	DETAIL	CHECKED	DATE	DATUM: AHD		ROAD INTERSECTION, NORTH ROCKS		17969
KERB AND GUTTER:		KERB AND GUTTER:		TELSTRA:	---					CO-ORDS: MGA2020		ROUNDABOUT AND ASSOCIATED WORKS		Sheet No: 6
EDGE OF BITUMEN:		EDGE OF BITUMEN:		ELECTRICITY:	---					RATIO: 1:250		NORTH ROCKS RD AND LOYALTY RD		Revision:
ROAD @/CROWN:		ROAD @/CROWN:		GAS & MISC.:	---					TRIM No: F2023/02865		TURNING ANALYSIS - 19m SEMI TRAILER - 2		
EARTH BATTERS:		EARTH BATTERS:		SEWER:	---					STATUS: CONCEPT				
PIPE DRAINS:		PIPE DRAINS:		WATER:	---									
DRAINAGE PITS:		DRAINAGE PITS:		POLES:	---									
TREES & SHRUBS:		SUB-SOIL DRAIN:		OVERHEAD:	---									
SPOT LEVELS:		SET-OUT LINE:		SURVEY:	---									

23 April 2024 9:50:52 a.m.
Drawing: 17969_CONCEPT.DWG



PLAN VIEW
SCALE 1:250



UNLESS DETAILED ON THIS DRAWING
ALL WORK SHALL CONFORM TO **AUS SPEC**

EXISTING/MISCELLANEOUS		PLAN FEATURES		PUBLIC UTILITIES		AMENDMENTS		DESIGN CHECKED AND APPROVED		DESIGNED		CITY OF PARRAMATTA COUNCIL		PLAN NUMBER
		PROPOSED		ABOVEGROUND		U/GROUND		No.	DATE			ROAD INTERSECTION, NORTH ROCKS		17969
KERB AND GUTTER:	---	KERB AND GUTTER:	---	TELSTRA:	○							ROUNDABOUT AND ASSOCIATED WORKS		Sheet No : 7
EDGE OF BITUMEN:	---	EDGE OF BITUMEN:	---	ELECTRICITY:	□							NORTH ROCKS RD AND LOYALTY RD		Revision :
ROAD @/CROWN:	---	ROAD @/CROWN:	---	GAS & MISC.:	○							TURNING ANALYSIS - DRIVEWAYS		
EARTH BATTERS:	---	EARTH BATTERS:	---	SEWER:	○							CONCEPT		
PIPE DRAINS:	---	PIPE DRAINS:	---	WATER:	○									
DRAINAGE PITS:	---	DRAINAGE PITS:	---	POLES:	○									
TREES & SHRUBS:	---	SUB-SOIL DRAIN:	---	OVERHEAD:	○									
SPOT LEVELS:	---	SET-OUT LINE:	---	SURVEY:	○									

23 April 2024 9:50:52 a.m.
Drawing: 17969_CONCEPT.DWG