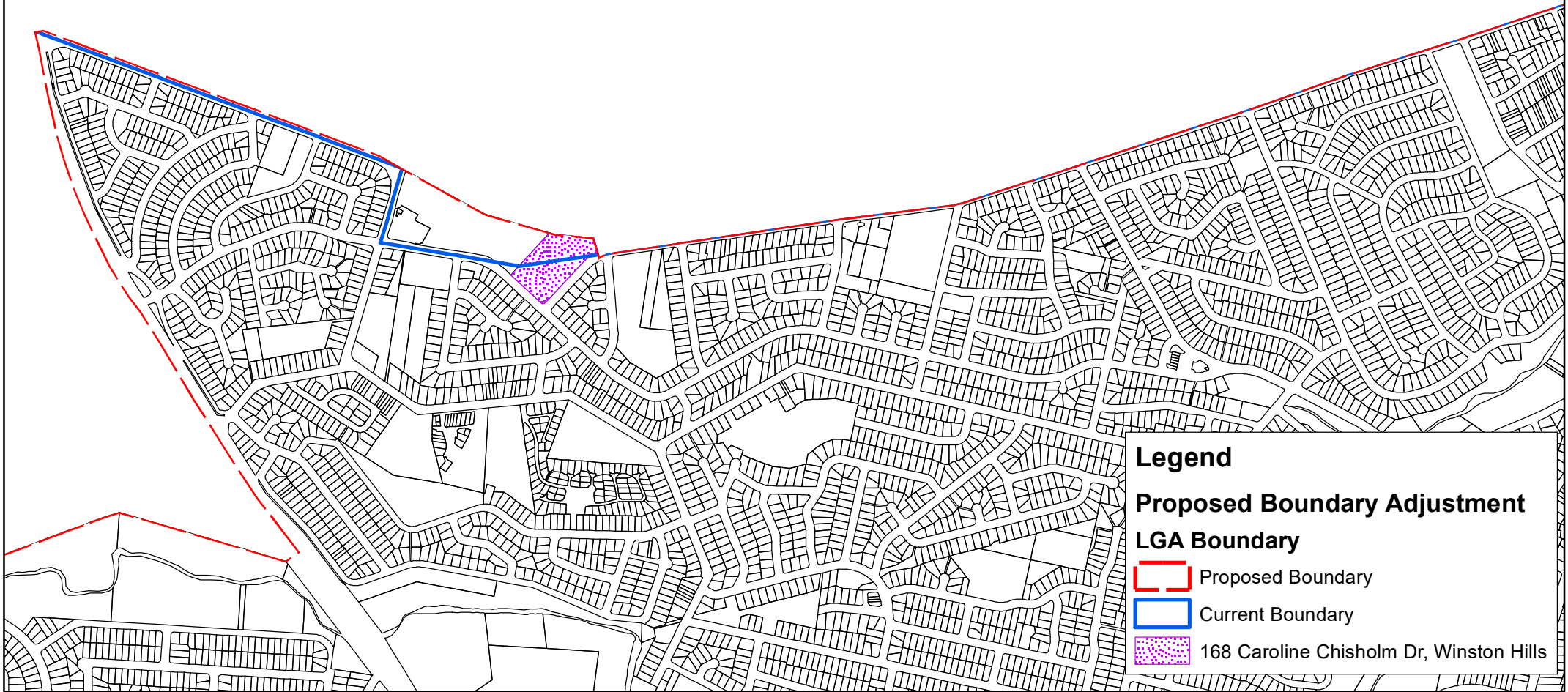





# Proposed LGA Boundary



## Legend

### Proposed Boundary Adjustment

### LGA Boundary

-  Proposed Boundary
-  Current Boundary
-  168 Caroline Chisholm Dr, Winston Hills

## Local Government Area Boundary - The Hills Shire Council & City Of Parramatta Affected Property/Parcel - 168 Caroline Chisholm Drive, Winston Hills



Printed  
26/10/2023

DISCLAIMER: Flood levels and flood extent lines are based on current information held by Council. Council does not accept responsibility for the accuracy of this Information. Any pipe sizes and location of pits and pipe lines should be confirmed by site investigation.  
The flood levels provided are only an approximate guide and have been derived using the current computer simulated model.  
The information provided on this document is presented in good faith. It is the responsibility of each individual using this information to undertake their own checks and confirm this information prior to its use.  
City of Parramatta Council, its agents and employees are not liable (whether by reason of negligence, lack of care or otherwise) to any person for any damage or loss whatsoever which has occurred or may occur in relation to that person taking or not taking (as the case may be) action in respect of any representation, statement, or advice referred to above.