

Current LGA Boundary

THE HILLS

PARRAMATTA


Proposed LGA Boundary


THE HILLS


PARRAMATTA

Legend

LGA Boundary

 Current Boundary

 Proposed Boundary

 168 Caroline Chisholm Dr, Winston Hills



Local Government Area Boundary - The Hills Shire Council & City Of Parramatta Affected Property/Parcel - 168 Caroline Chisholm Drive, Winston Hills

1:6,826

DISCLAIMER: Flood levels and flood extent lines are based on current information held by Council. Council does not accept responsibility for the accuracy of this Information. Any pipe sizes and location of pits and pipe lines should be confirmed by site investigation.

The flood levels provided are only an approximate guide and have been derived using the current computer simulated model.

The information provided on this document is presented in good faith. It is the responsibility of each individual using this information to undertake their own checks and confirm this information prior to its use.

City of Parramatta Council, its agents and employees are not liable (whether by reason of negligence, lack of care or otherwise) to any person for any damage or loss whatsoever which has occurred or may occur in relation to that person taking or not taking (as the case may be) action in respect of any representation, statement, or advice referred to above.

Printed
24/07/2023

