





### Legend

-  Proposed Road
-  Site Location
-  Suburb
-  Parcels



1:5,000

Maps Updated and Published by Information Systems, Parramatta City Council  
 Copyright Parramatta Council 2010  
 Base data supplied from NSW Department of Lands  
 Projection - Map Grid of Australia (MGA94)  
 Data - Geocentric Datum of Australia (GDA94)

## Unnamed Road, Rosehill

While every effort has been made to ensure the correctness of the information on this map at the time of its Production, Parramatta City Council does not warrant the information or plans do not contain errors and the Council shall be in no way liable for any loss, damage or injury as a result of any such errors.



Printed  
6/09/2022