



Sensitivity Analysis SS4 50%  
Blockage of Structures FFA  
1% AEP Peak Flood Level  
Contours and Depths

Parramatta River Flood Study

Project Code: 59916074  
Drawn By: AS  
Map: 59916074-GS-060-  
1p\_SensitivityBlockage50\_FLCD\_5k.mxd  
Rev: 04  
Date: 2023-06-13

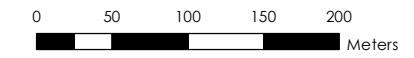
### Legend

- Study Area
  - Watercourse
  - 1m Flood Level Contour (mAHD)
  - Cadastre
  - Building Footprint
  - Tufload Model Extent
- 50% Blockage Flood Depth (m)**
- 0.00 - 0.15
  - 0.15 - 0.30
  - 0.30 - 0.50
  - 0.50 - 0.70
  - 0.70 - 1.00
  - 1.00 - 1.50
  - > 1.50

**Figure M8.1**

Notes:  
1. Coordinate System: GDA 1994 MGA Zone 56

References:  
1. Base data supplied by NSW SS and Esri  
2. Aerial imagery supplied by MetroMap  
3. Cadastre (2015) supplied by PCC



Scale at A3 1:5,000



This document has been prepared based on information provided by others as cited in the data sources. Stantec has not verified the accuracy and/or completeness of this information and shall not be responsible for any errors or omissions which may be incorporated herein as a result. Stantec assumes no responsibility for data supplied in electronic format, and the recipient accepts full responsibility for verifying the accuracy and completeness of the data.



Sensitivity Analysis SS4 50%  
Blockage of Structures FFA  
1% AEP Peak Flood Level  
Contours and Depths

Parramatta River Flood Study

Project Code: 59916074  
Drawn By: AS  
Map: 59916074-GS-060-  
1p\_SensitivityBlockage50\_FLCD\_5k.mxd  
Rev: 04  
Date: 2023-06-13

**Legend**

- Study Area
- Watercourse
- 1m Flood Level Contour (mAHD)
- Cadastre
- Building Footprint
- Tuflow Model Extent

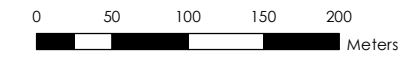
**50% Blockage Flood Depth (m)**

- 0.00 - 0.15
- 0.15 - 0.30
- 0.30 - 0.50
- 0.50 - 0.70
- 0.70 - 1.00
- 1.00 - 1.50
- > 1.50

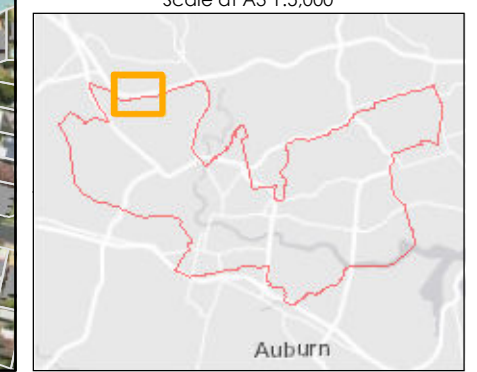
**Figure M8.2**

Notes:  
1. Coordinate System: GDA 1994 MGA Zone 56

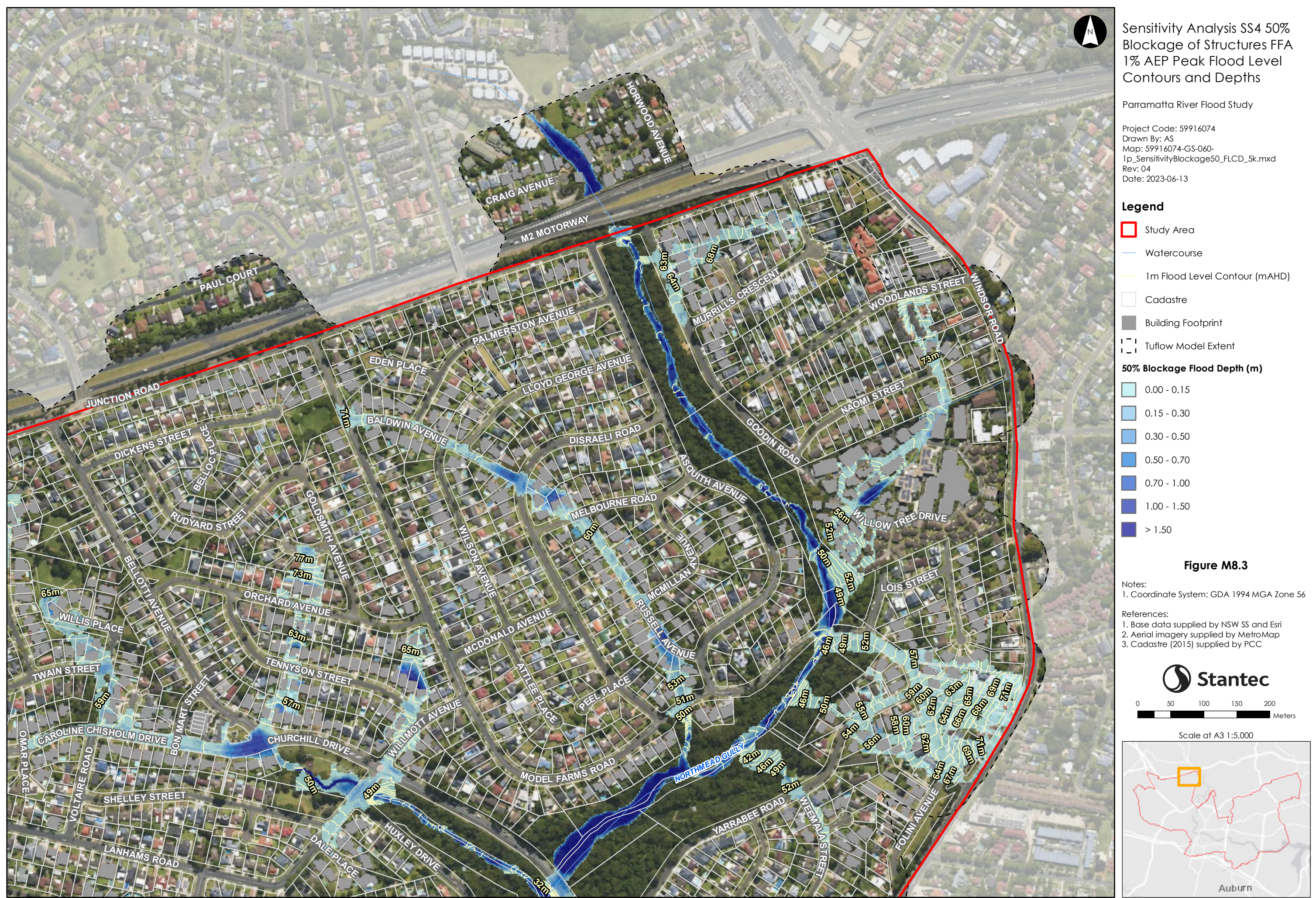
References:  
1. Base data supplied by NSW SS and Esri  
2. Aerial imagery supplied by MetroMap  
3. Cadastre (2015) supplied by PCC



Scale at A3 1:5,000



This document has been prepared based on information provided by others as cited in the data sources. Stantec has not verified the accuracy and/or completeness of this information and shall not be responsible for any errors or omissions which may be incorporated herein as a result. Stantec assumes no responsibility for data supplied in electronic format, and the recipient accepts full responsibility for verifying the accuracy and completeness of the data.



This document has been prepared based on information provided by others as cited in the data sources. Stantec has not verified the accuracy and/or completeness of this information and shall not be responsible for any errors or omissions which may be incorporated herein as a result. Stantec assumes no responsibility for data supplied in electronic format, and the recipient accepts full responsibility for verifying the accuracy and completeness of the data.



Sensitivity Analysis SS4 50%  
Blockage of Structures FFA  
1% AEP Peak Flood Level  
Contours and Depths

Parramatta River Flood Study

Project Code: 59916074  
Drawn By: AS  
Map: 59916074-GS-060-  
1p\_SensitivityBlockage50\_FLCD\_5k.mxd  
Rev: 04  
Date: 2023-06-13

### Legend

- Study Area
- Watercourse
- 1m Flood Level Contour (mAHD)
- Cadastre
- Building Footprint
- Tuflow Model Extent

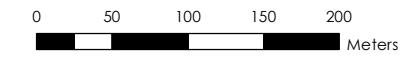
### 50% Blockage Flood Depth (m)

- 0.00 - 0.15
- 0.15 - 0.30
- 0.30 - 0.50
- 0.50 - 0.70
- 0.70 - 1.00
- 1.00 - 1.50
- > 1.50

Figure M8.4

Notes:  
1. Coordinate System: GDA 1994 MGA Zone 56

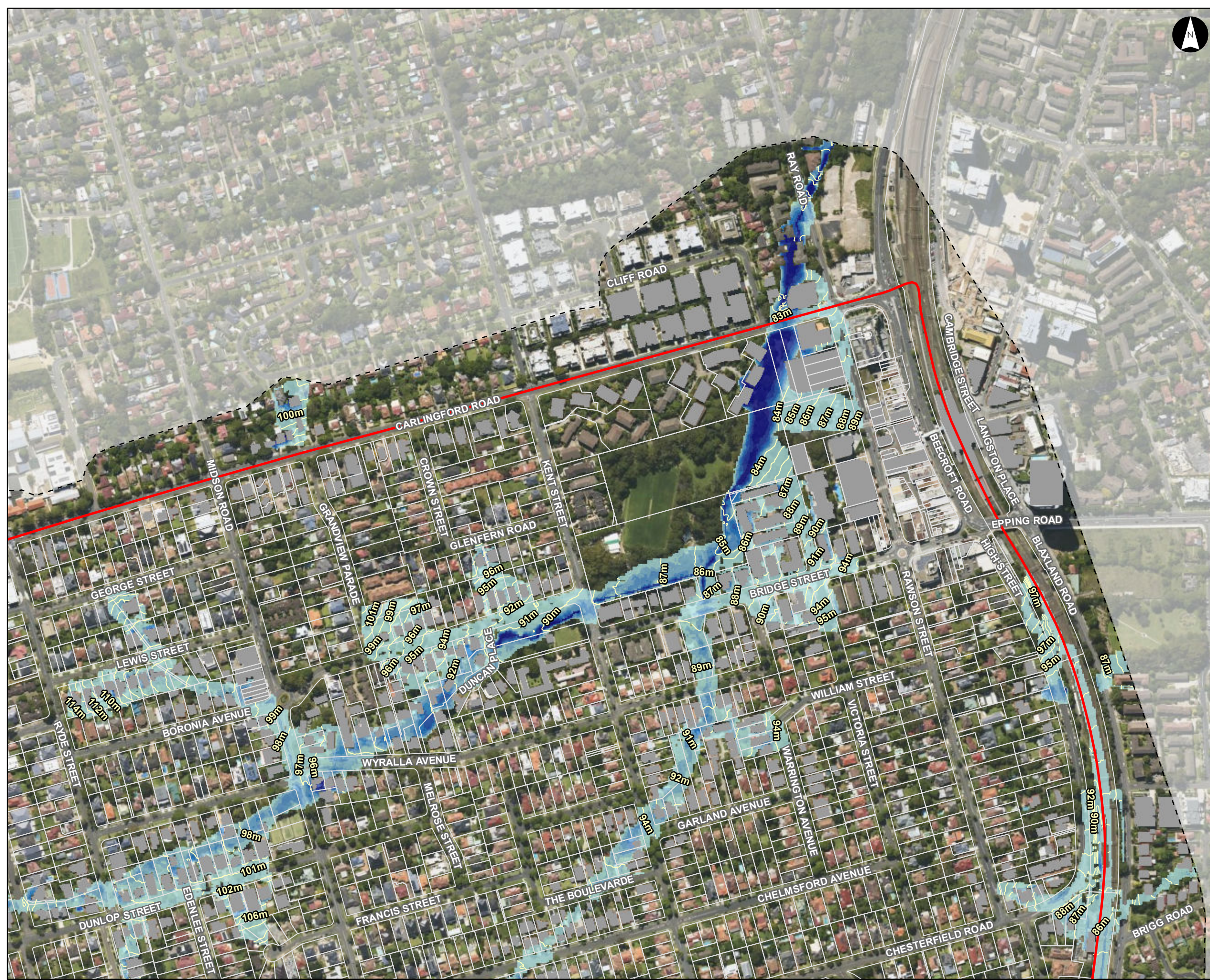
- References:
- 1. Base data supplied by NSW SS and Esri
  - 2. Aerial imagery supplied by MetroMap
  - 3. Cadastre (2015) supplied by PCC



Scale at A3 1:5,000



This document has been prepared based on information provided by others as cited in the data sources. Stantec has not verified the accuracy and/or completeness of this information and shall not be responsible for any errors or omissions which may be incorporated herein as a result. Stantec assumes no responsibility for data supplied in electronic format, and the recipient accepts full responsibility for verifying the accuracy and completeness of the data.



Sensitivity Analysis SS4 50%  
Blockage of Structures FFA  
1% AEP Peak Flood Level  
Contours and Depths

Parramatta River Flood Study

Project Code: 59916074  
Drawn By: AS  
Map: 59916074-GS-060-  
1p\_SensitivityBlockage50\_FLCD\_5k.mxd  
Rev: 04  
Date: 2023-06-13

### Legend

- Study Area
- Watercourse
- 1m Flood Level Contour (mAHD)
- Cadastre
- Building Footprint
- Tuflow Model Extent

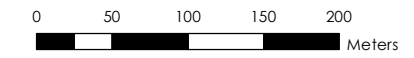
### 50% Blockage Flood Depth (m)

- 0.00 - 0.15
- 0.15 - 0.30
- 0.30 - 0.50
- 0.50 - 0.70
- 0.70 - 1.00
- 1.00 - 1.50
- > 1.50

Figure M8.5

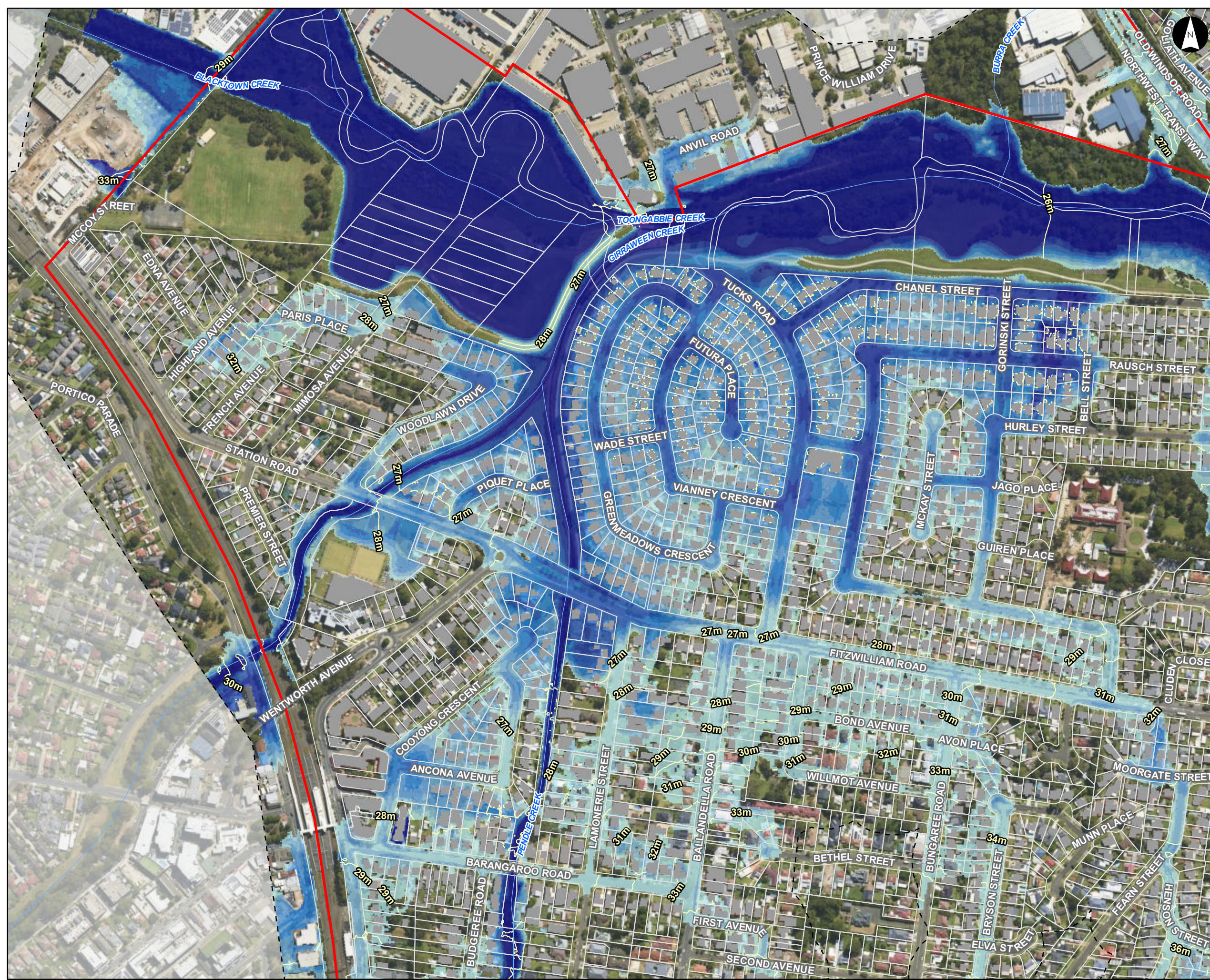
Notes:  
1. Coordinate System: GDA 1994 MGA Zone 56

- References:
1. Base data supplied by NSW SS and Esri
  2. Aerial imagery supplied by MetroMap
  3. Cadastre (2015) supplied by PCC



Scale at A3 1:5,000





Sensitivity Analysis SS4 50%  
Blockage of Structures FFA  
1% AEP Peak Flood Level  
Contours and Depths

Parramatta River Flood Study

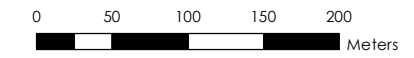
Project Code: 59916074  
Drawn By: AS  
Map: 59916074-GS-060-  
1p\_SensitivityBlockage50\_FLCD\_5k.mxd  
Rev: 04  
Date: 2023-06-13

### Legend

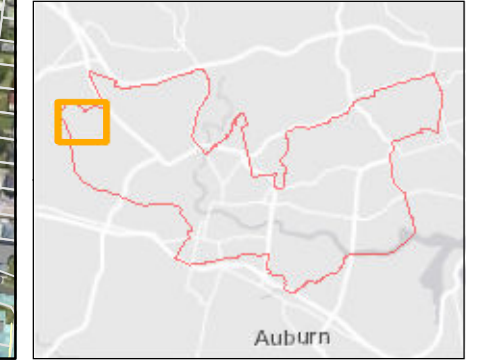
- Study Area
  - Watercourse
  - 1m Flood Level Contour (mAHD)
  - Cadastre
  - Building Footprint
  - Tufflow Model Extent
- 50% Blockage Flood Depth (m)**
- 0.00 - 0.15
  - 0.15 - 0.30
  - 0.30 - 0.50
  - 0.50 - 0.70
  - 0.70 - 1.00
  - 1.00 - 1.50
  - > 1.50

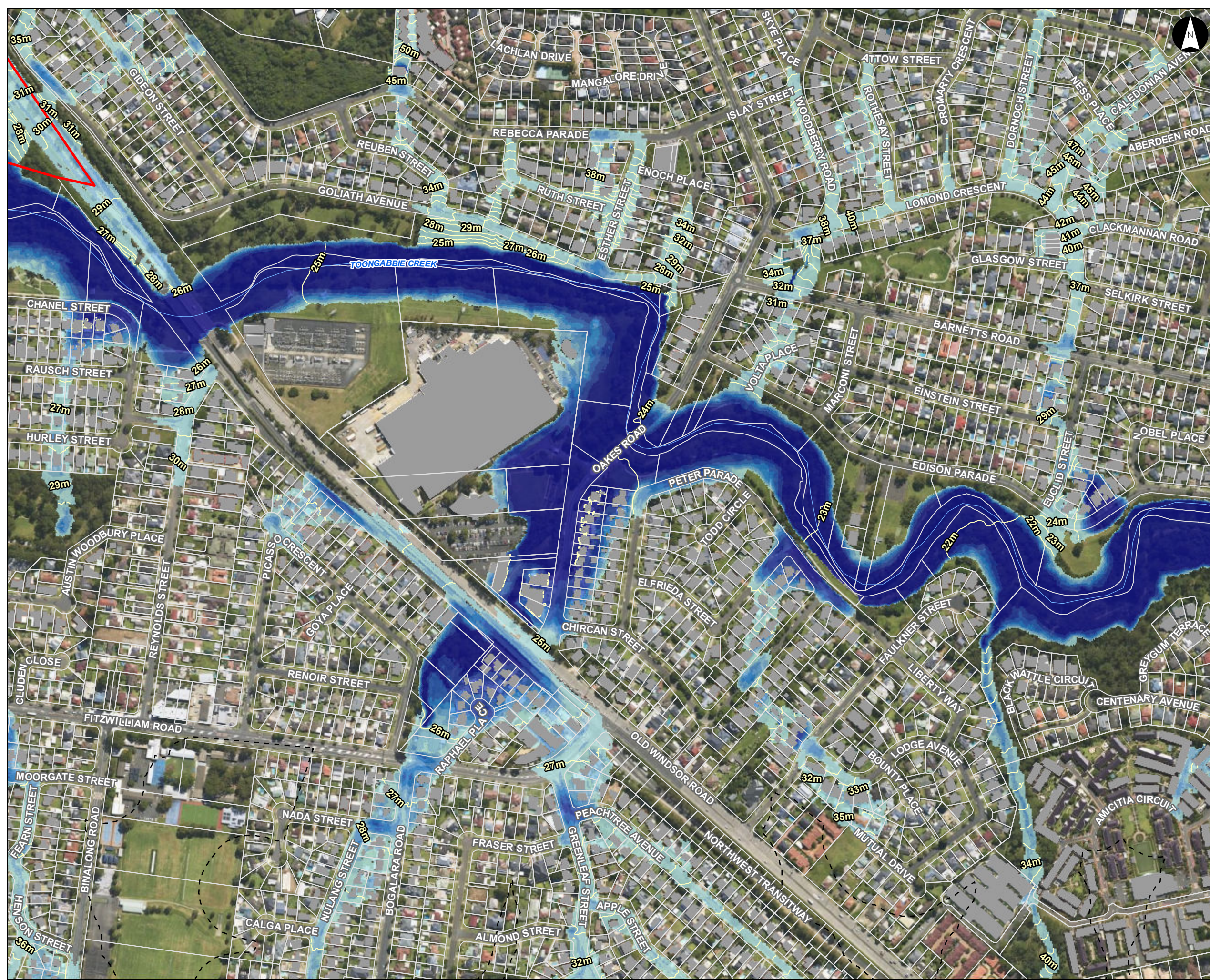
**Figure M8.6**

- Notes:
1. Coordinate System: GDA 1994 MGA Zone 56
- References:
1. Base data supplied by NSW SS and Esri
  2. Aerial imagery supplied by MetroMap
  3. Cadastre (2015) supplied by PCC



Scale at A3 1:5,000





Sensitivity Analysis SS4 50%  
Blockage of Structures FFA  
1% AEP Peak Flood Level  
Contours and Depths

Parramatta River Flood Study  
Project Code: 59916074  
Drawn By: AS  
Map: 59916074-GS-060-  
1p\_SensitivityBlockage50\_FLCD\_5k.mxd  
Rev: 04  
Date: 2023-06-13

**Legend**

- Study Area
- Watercourse
- 1m Flood Level Contour (mAHD)
- Cadastr
- Building Footprint
- Tuflow Model Extent

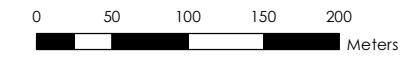
**50% Blockage Flood Depth (m)**

- 0.00 - 0.15
- 0.15 - 0.30
- 0.30 - 0.50
- 0.50 - 0.70
- 0.70 - 1.00
- 1.00 - 1.50
- > 1.50

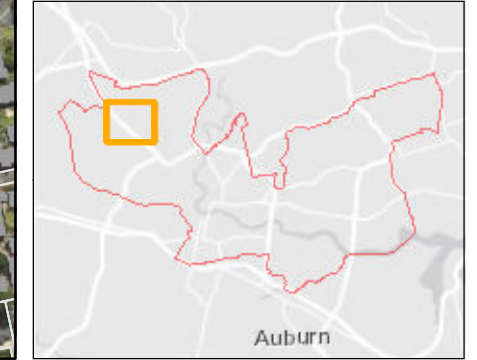
**Figure M8.7**

Notes:  
1. Coordinate System: GDA 1994 MGA Zone 56

References:  
1. Base data supplied by NSW SS and Esri  
2. Aerial imagery supplied by MetroMap  
3. Cadastr (2015) supplied by PCC



Scale at A3 1:5,000





Sensitivity Analysis SS4 50%  
Blockage of Structures FFA  
1% AEP Peak Flood Level  
Contours and Depths

Parramatta River Flood Study

Project Code: 59916074  
Drawn By: AS  
Map: 59916074-GS-060-  
1p\_SensitivityBlockage50\_FLCD\_5k.mxd  
Rev: 04  
Date: 2023-06-13

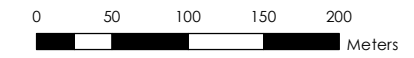
**Legend**

- Study Area
  - Watercourse
  - 1m Flood Level Contour (mAHD)
  - Cadastre
  - Building Footprint
  - Tuflow Model Extent
- 50% Blockage Flood Depth (m)**
- 0.00 - 0.15
  - 0.15 - 0.30
  - 0.30 - 0.50
  - 0.50 - 0.70
  - 0.70 - 1.00
  - 1.00 - 1.50
  - > 1.50

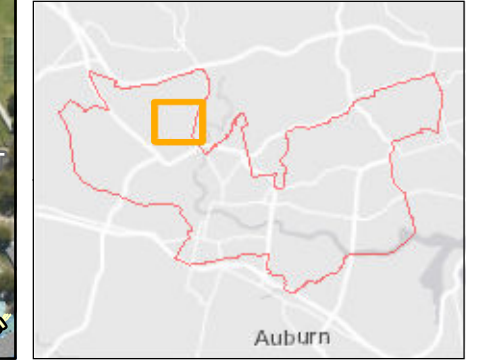
**Figure M8.8**

Notes:  
1. Coordinate System: GDA 1994 MGA Zone 56

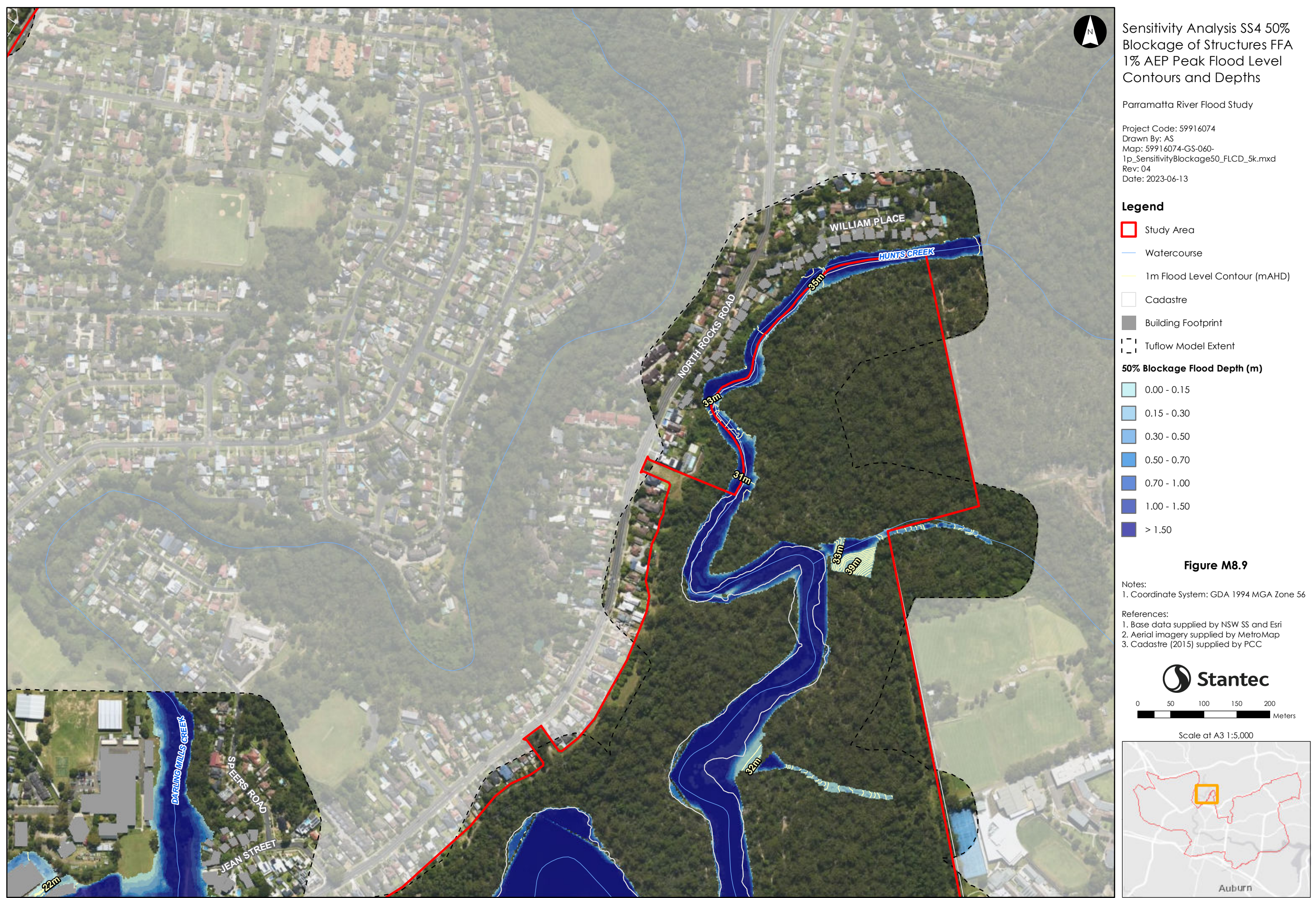
References:  
1. Base data supplied by NSW SS and Esri  
2. Aerial imagery supplied by MetroMap  
3. Cadastre (2015) supplied by PCC



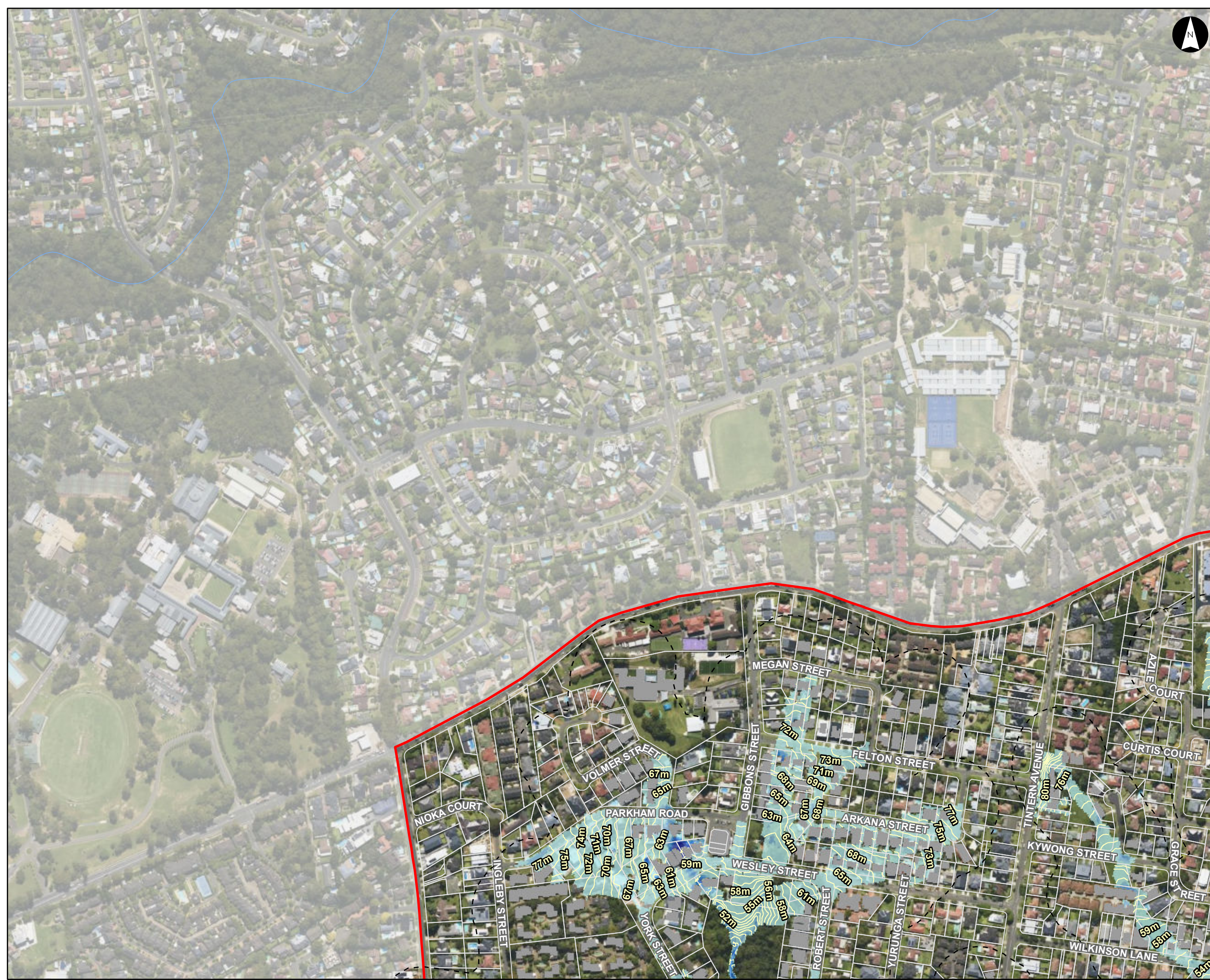
Scale at A3 1:5,000







This document has been prepared based on information provided by others as cited in the data sources. Stantec has not verified the accuracy and/or completeness of this information and shall not be responsible for any errors or omissions which may be incorporated herein as a result. Stantec assumes no responsibility for data supplied in electronic format, and the recipient accepts full responsibility for verifying the accuracy and completeness of the data.



Sensitivity Analysis SS4 50%  
Blockage of Structures FFA  
1% AEP Peak Flood Level  
Contours and Depths

Parramatta River Flood Study

Project Code: 59916074  
Drawn By: AS  
Map: 59916074-GS-060-  
1p\_SensitivityBlockage50\_FLCD\_5k.mxd  
Rev: 04  
Date: 2023-06-13

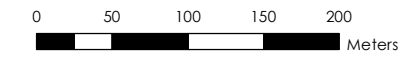
### Legend

- Study Area
- Watercourse
- 1m Flood Level Contour (mAHD)
- Cadastre
- Building Footprint
- Tuflow Model Extent
- 50% Blockage Flood Depth (m)**
  - 0.00 - 0.15
  - 0.15 - 0.30
  - 0.30 - 0.50
  - 0.50 - 0.70
  - 0.70 - 1.00
  - 1.00 - 1.50
  - > 1.50

**Figure M8.10**

Notes:  
1. Coordinate System: GDA 1994 MGA Zone 56

References:  
1. Base data supplied by NSW SS and Esri  
2. Aerial imagery supplied by MetroMap  
3. Cadastre (2015) supplied by PCC



Scale at A3 1:5,000





Sensitivity Analysis SS4 50%  
Blockage of Structures FFA  
1% AEP Peak Flood Level  
Contours and Depths

Parramatta River Flood Study

Project Code: 59916074  
Drawn By: AS  
Map: 59916074-GS-060-  
1p\_SensitivityBlockage50\_FLCD\_5k.mxd  
Rev: 04  
Date: 2023-06-13

### Legend

- Study Area
- Watercourse
- 1m Flood Level Contour (mAHD)
- Cadastre
- Building Footprint
- Tuflow Model Extent

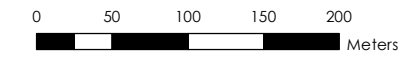
### 50% Blockage Flood Depth (m)

- 0.00 - 0.15
- 0.15 - 0.30
- 0.30 - 0.50
- 0.50 - 0.70
- 0.70 - 1.00
- 1.00 - 1.50
- > 1.50

Figure M8.11

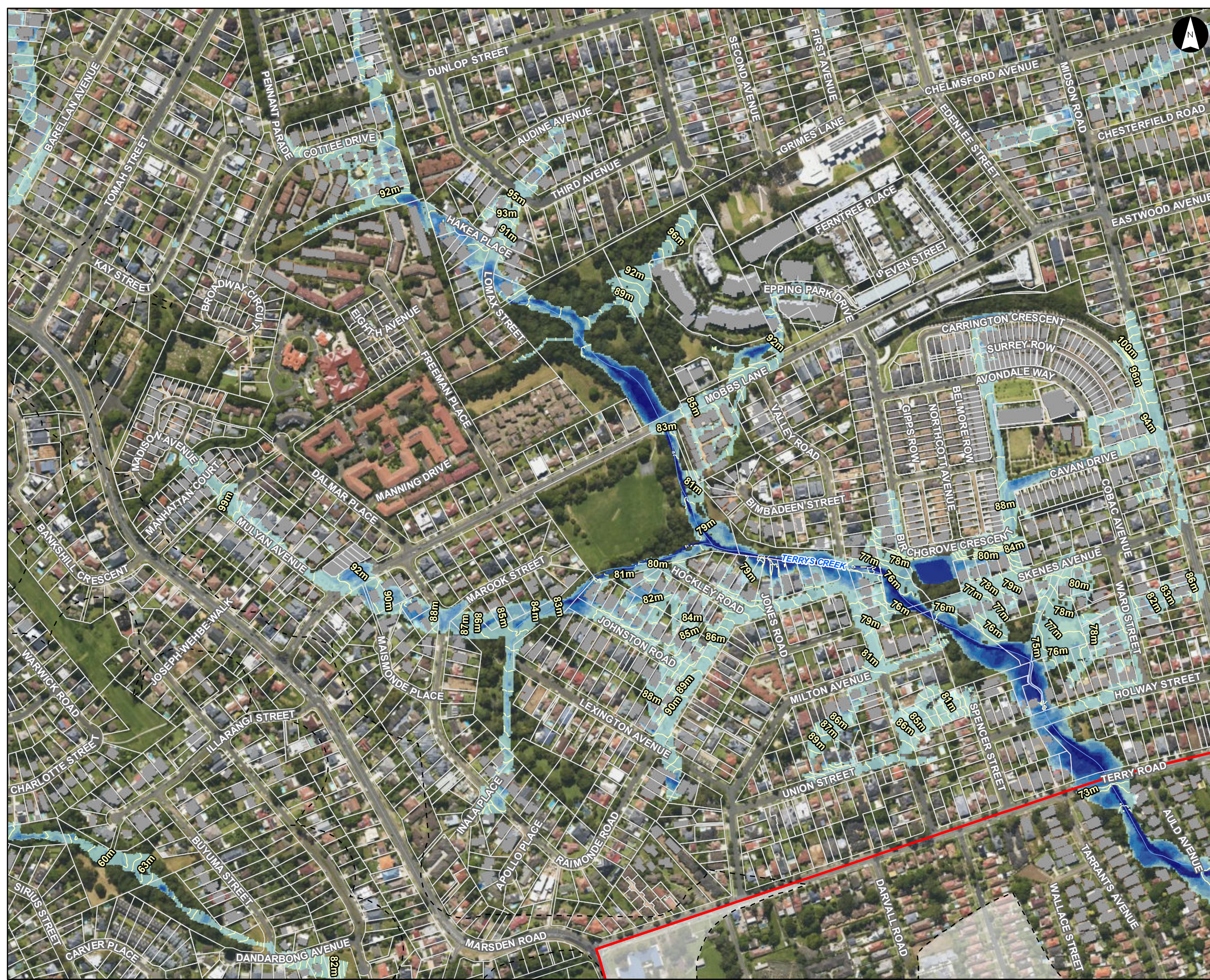
Notes:  
1. Coordinate System: GDA 1994 MGA Zone 56

- References:
- 1. Base data supplied by NSW SS and Esri
  - 2. Aerial imagery supplied by MetroMap
  - 3. Cadastre (2015) supplied by PCC



Scale at A3 1:5,000





Sensitivity Analysis SS4 50%  
 Blockage of Structures FFA  
 1% AEP Peak Flood Level  
 Contours and Depths

Parramatta River Flood Study

Project Code: 59916074  
 Drawn By: AS  
 Map: 59916074-GS-060-  
 1p\_SensitivityBlockage50\_FLCD\_5k.mxd  
 Rev: 04  
 Date: 2023-06-13

**Legend**

- Study Area
- Watercourse
- 1m Flood Level Contour (mAHD)
- Cadastre
- Building Footprint
- Tufflow Model Extent

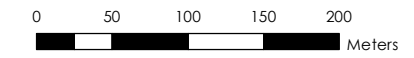
**50% Blockage Flood Depth (m)**

- 0.00 - 0.15
- 0.15 - 0.30
- 0.30 - 0.50
- 0.50 - 0.70
- 0.70 - 1.00
- 1.00 - 1.50
- > 1.50

Figure M8.12

Notes:  
 1. Coordinate System: GDA 1994 MGA Zone 56

References:  
 1. Base data supplied by NSW SS and Esri  
 2. Aerial imagery supplied by MetroMap  
 3. Cadastre (2015) supplied by PCC



Scale at A3 1:5,000



This document has been prepared based on information provided by others as cited in the data sources. Stantec has not verified the accuracy and/or completeness of this information and shall not be responsible for any errors or omissions which may be incorporated herein as a result. Stantec assumes no responsibility for data supplied in electronic format, and the recipient accepts full responsibility for verifying the accuracy and completeness of the data.



Sensitivity Analysis SS4 50%  
Blockage of Structures FFA  
1% AEP Peak Flood Level  
Contours and Depths

Parramatta River Flood Study

Project Code: 59916074  
Drawn By: AS  
Map: 59916074-GS-060-  
1p\_SensitivityBlockage50\_FLCD\_5k.mxd  
Rev: 04  
Date: 2023-06-13

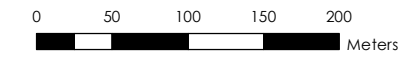
**Legend**

- Study Area
  - Watercourse
  - 1m Flood Level Contour (mAHD)
  - Cadastre
  - Building Footprint
  - Tuflow Model Extent
- 50% Blockage Flood Depth (m)**
- 0.00 - 0.15
  - 0.15 - 0.30
  - 0.30 - 0.50
  - 0.50 - 0.70
  - 0.70 - 1.00
  - 1.00 - 1.50
  - > 1.50

**Figure M8.13**

Notes:  
1. Coordinate System: GDA 1994 MGA Zone 56

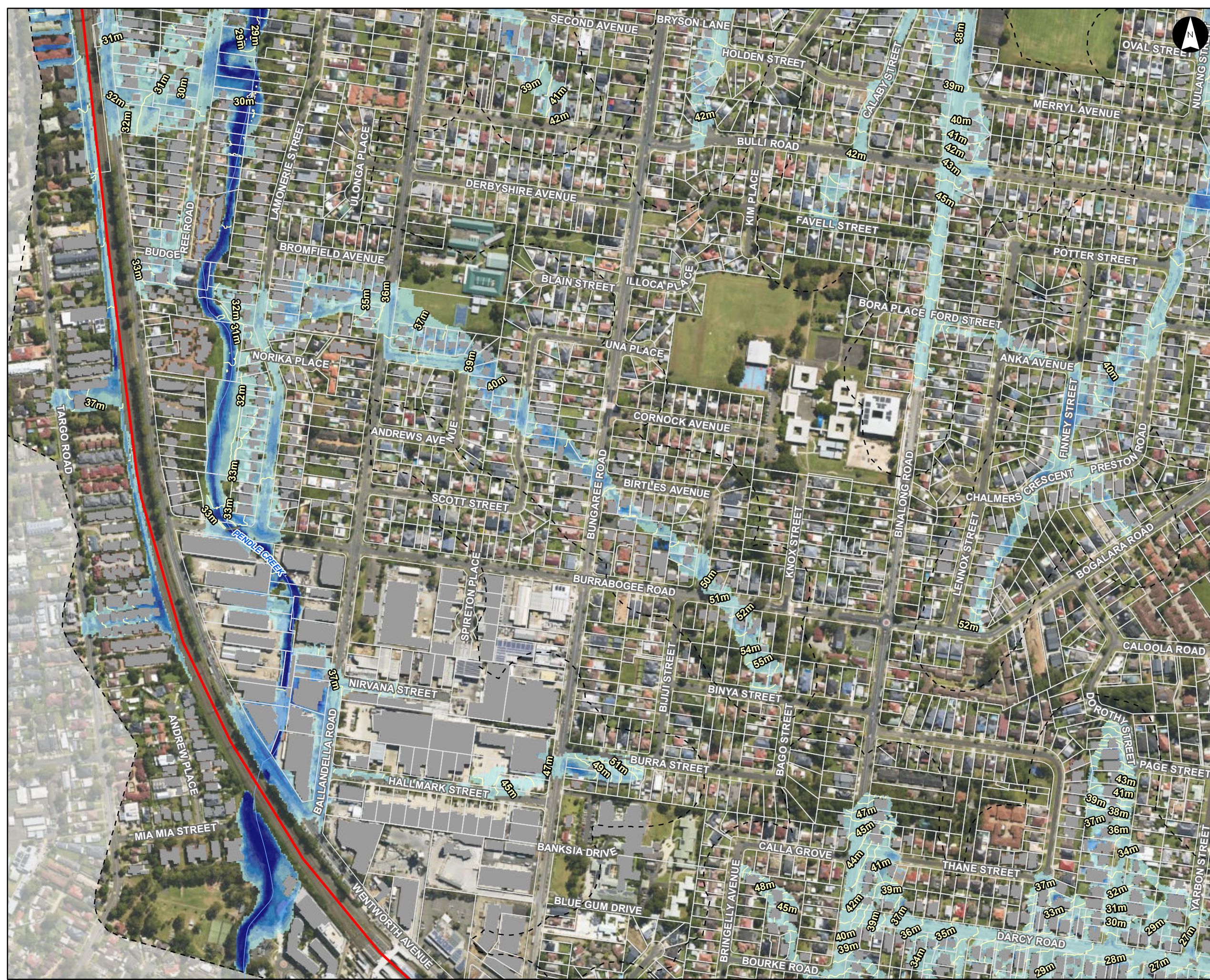
References:  
1. Base data supplied by NSW SS and Esri  
2. Aerial imagery supplied by MetroMap  
3. Cadastre (2015) supplied by PCC



Scale at A3 1:5,000



This document has been prepared based on information provided by others as cited in the data sources. Stantec has not verified the accuracy and/or completeness of this information and shall not be responsible for any errors or omissions which may be incorporated herein as a result. Stantec assumes no responsibility for data supplied in electronic format, and the recipient accepts full responsibility for verifying the accuracy and completeness of the data.



Sensitivity Analysis SS4 50%  
Blockage of Structures FFA  
1% AEP Peak Flood Level  
Contours and Depths

Parramatta River Flood Study

Project Code: 59916074  
Drawn By: AS  
Map: 59916074-GS-060-  
1p\_SensitivityBlockage50\_FLCD\_5k.mxd  
Rev: 04  
Date: 2023-06-13

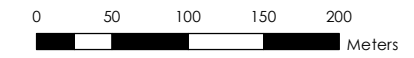
**Legend**

- Study Area
  - Watercourse
  - 1m Flood Level Contour (mAHD)
  - Cadastre
  - Building Footprint
  - Tuflow Model Extent
- 50% Blockage Flood Depth (m)**
- 0.00 - 0.15
  - 0.15 - 0.30
  - 0.30 - 0.50
  - 0.50 - 0.70
  - 0.70 - 1.00
  - 1.00 - 1.50
  - > 1.50

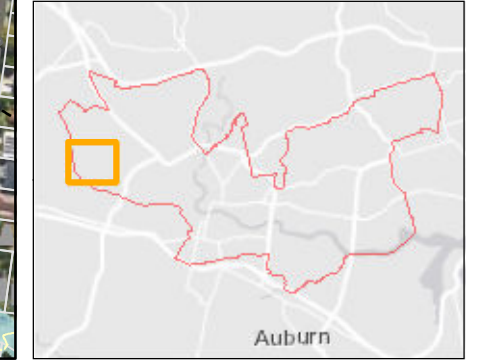
**Figure M8.14**

Notes:  
1. Coordinate System: GDA 1994 MGA Zone 56

References:  
1. Base data supplied by NSW SS and Esri  
2. Aerial imagery supplied by MetroMap  
3. Cadastre (2015) supplied by PCC



Scale at A3 1:5,000





Sensitivity Analysis SS4 50%  
Blockage of Structures FFA  
1% AEP Peak Flood Level  
Contours and Depths

Parramatta River Flood Study

Project Code: 59916074  
Drawn By: AS  
Map: 59916074-GS-060-  
1p\_SensitivityBlockage50\_FLCD\_5k.mxd  
Rev: 04  
Date: 2023-06-13

**Legend**

- Study Area
- Watercourse
- 1m Flood Level Contour (mAHD)
- Cadastr
- Building Footprint
- Tuflow Model Extent

**50% Blockage Flood Depth (m)**

- 0.00 - 0.15
- 0.15 - 0.30
- 0.30 - 0.50
- 0.50 - 0.70
- 0.70 - 1.00
- 1.00 - 1.50
- > 1.50

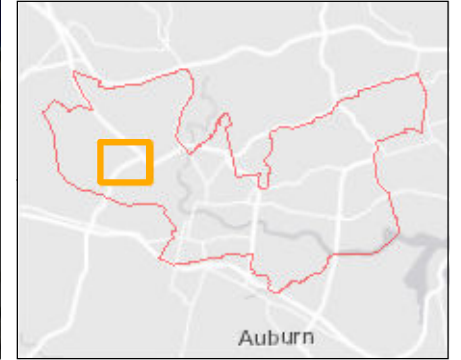
**Figure M8.15**

Notes:  
1. Coordinate System: GDA 1994 MGA Zone 56

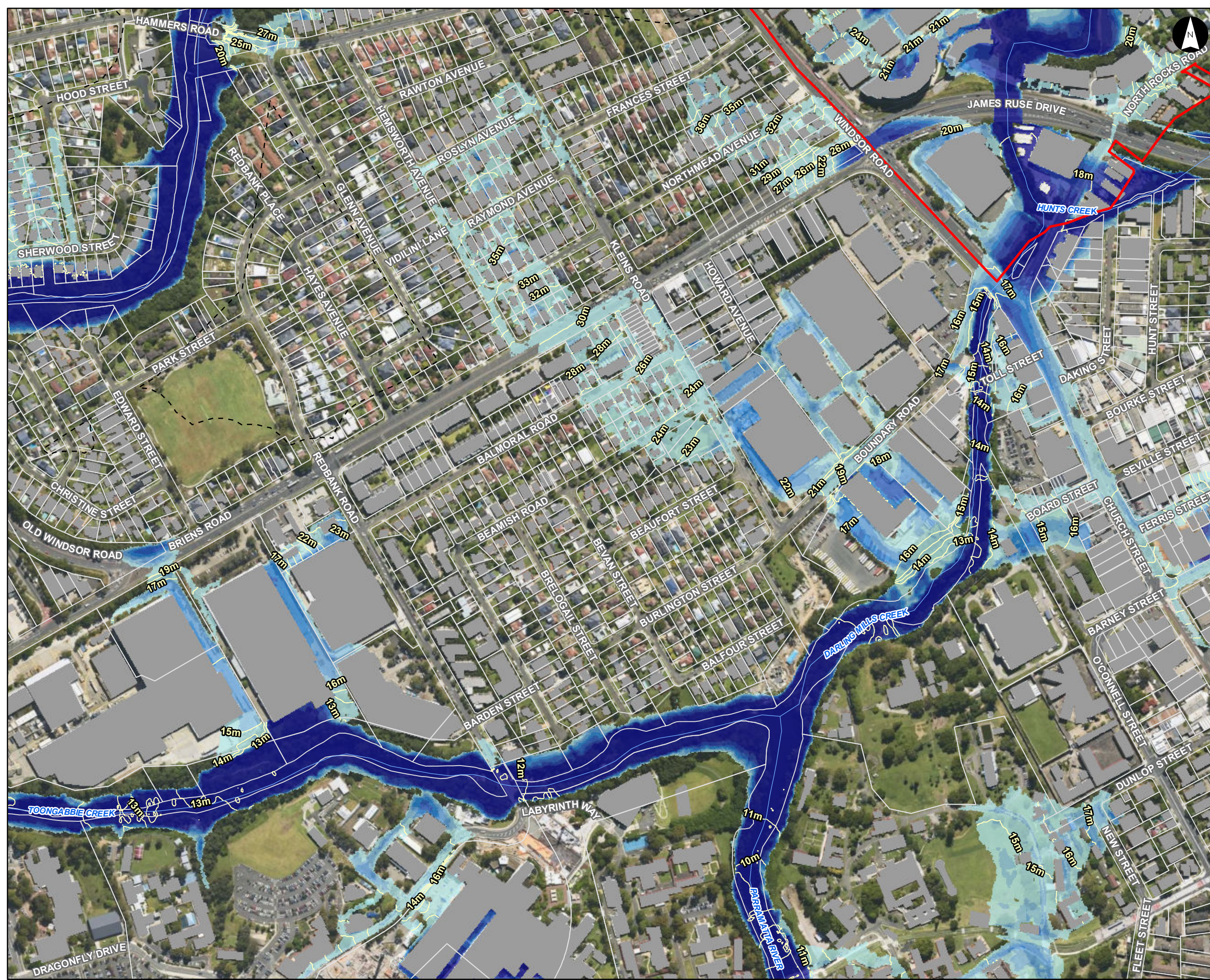
References:  
1. Base data supplied by NSW SS and Esri  
2. Aerial imagery supplied by MetroMap  
3. Cadastr (2015) supplied by PCC

0 50 100 150 200  
Meters

Scale at A3 1:5,000



This document has been prepared based on information provided by others as cited in the data sources. Stantec has not verified the accuracy and/or completeness of this information and shall not be responsible for any errors or omissions which may be incorporated herein as a result. Stantec assumes no responsibility for data supplied in electronic format, and the recipient accepts full responsibility for verifying the accuracy and completeness of the data.



Sensitivity Analysis SS4 50%  
Blockage of Structures FFA  
1% AEP Peak Flood Level  
Contours and Depths

Parramatta River Flood Study  
Project Code: 59916074  
Drawn By: AS  
Map: 59916074-GS-060-  
1p\_SensitivityBlockage50\_FLCD\_5k.mxd  
Rev: 04  
Date: 2023-06-13

**Legend**

- Study Area
- Watercourse
- 1m Flood Level Contour (mAHD)
- Cadastre
- Building Footprint
- Tufflow Model Extent

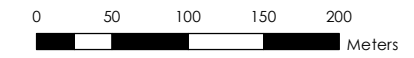
**50% Blockage Flood Depth (m)**

- 0.00 - 0.15
- 0.15 - 0.30
- 0.30 - 0.50
- 0.50 - 0.70
- 0.70 - 1.00
- 1.00 - 1.50
- > 1.50

**Figure M8.16**

Notes:  
1. Coordinate System: GDA 1994 MGA Zone 56

References:  
1. Base data supplied by NSW SS and Esri  
2. Aerial imagery supplied by MetroMap  
3. Cadastre (2015) supplied by PCC



Scale at A3 1:5,000



This document has been prepared based on information provided by others as cited in the data sources. Stantec has not verified the accuracy and/or completeness of this information and shall not be responsible for any errors or omissions which may be incorporated herein as a result. Stantec assumes no responsibility for data supplied in electronic format, and the recipient accepts full responsibility for verifying the accuracy and completeness of the data.





Sensitivity Analysis SS4 50%  
Blockage of Structures FFA  
1% AEP Peak Flood Level  
Contours and Depths

Parramatta River Flood Study

Project Code: 59916074  
Drawn By: AS  
Map: 59916074-GS-060-  
1p\_SensitivityBlockage50\_FLCD\_5k.mxd  
Rev: 04  
Date: 2023-06-13

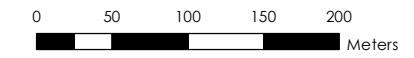
### Legend

- Study Area
- Watercourse
- 1m Flood Level Contour (mAHD)
- Cadastre
- Building Footprint
- Tufflow Model Extent
- 50% Blockage Flood Depth (m)**
  - 0.00 - 0.15
  - 0.15 - 0.30
  - 0.30 - 0.50
  - 0.50 - 0.70
  - 0.70 - 1.00
  - 1.00 - 1.50
  - > 1.50

Figure M8.17

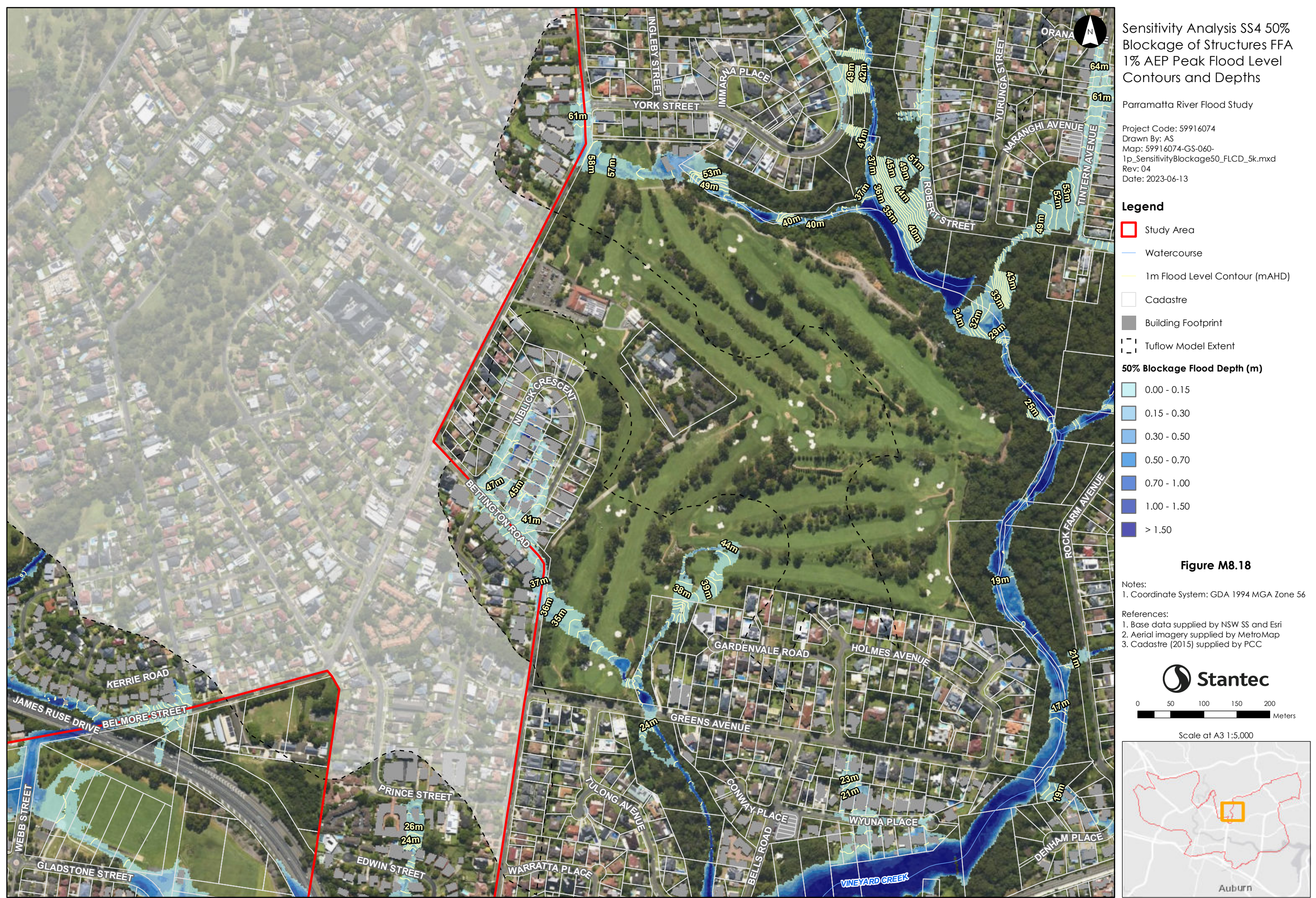
Notes:  
1. Coordinate System: GDA 1994 MGA Zone 56

References:  
1. Base data supplied by NSW SS and Esri  
2. Aerial imagery supplied by MetroMap  
3. Cadastre (2015) supplied by PCC



Scale at A3 1:5,000





This document has been prepared based on information provided by others as cited in the data sources. Stantec has not verified the accuracy and/or completeness of this information and shall not be responsible for any errors or omissions which may be incorporated herein as a result. Stantec assumes no responsibility for data supplied in electronic format, and the recipient accepts full responsibility for verifying the accuracy and completeness of the data.



Sensitivity Analysis SS4 50%  
 Blockage of Structures FFA  
 1% AEP Peak Flood Level  
 Contours and Depths

Parramatta River Flood Study  
 Project Code: 59916074  
 Drawn By: AS  
 Map: 59916074-GS-060-  
 1p\_SensitivityBlockage50\_FLCD\_5k.mxd  
 Rev: 04  
 Date: 2023-06-13

**Legend**

- Study Area
- Watercourse
- 1m Flood Level Contour (mAHD)
- Cadastre
- Building Footprint
- Tufflow Model Extent

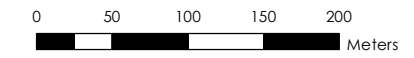
**50% Blockage Flood Depth (m)**

- 0.00 - 0.15
- 0.15 - 0.30
- 0.30 - 0.50
- 0.50 - 0.70
- 0.70 - 1.00
- 1.00 - 1.50
- > 1.50

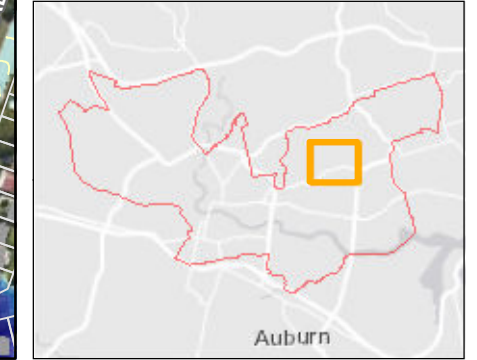
**Figure M8.19**

Notes:  
 1. Coordinate System: GDA 1994 MGA Zone 56

References:  
 1. Base data supplied by NSW SS and Esri  
 2. Aerial imagery supplied by MetroMap  
 3. Cadastre (2015) supplied by PCC

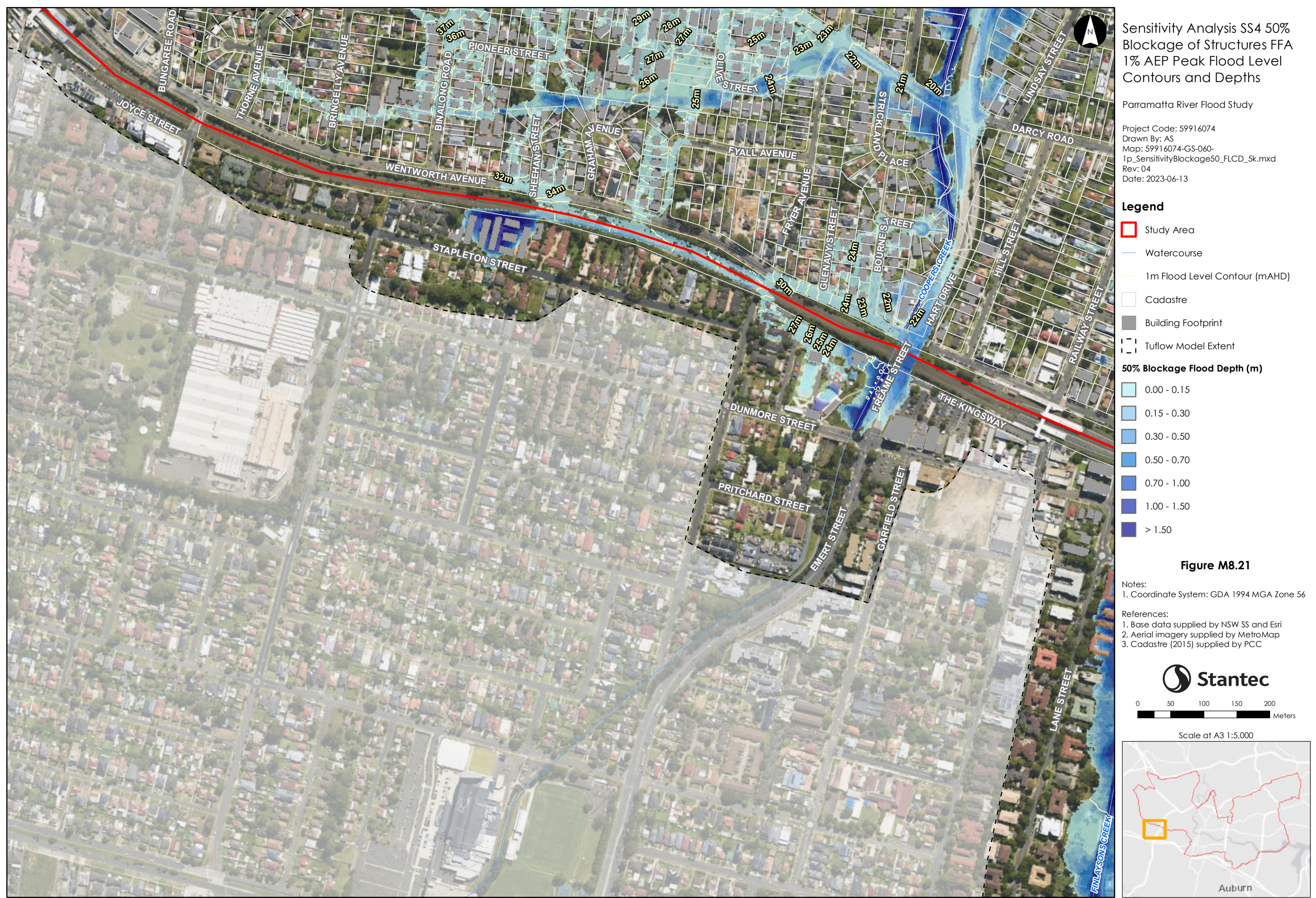


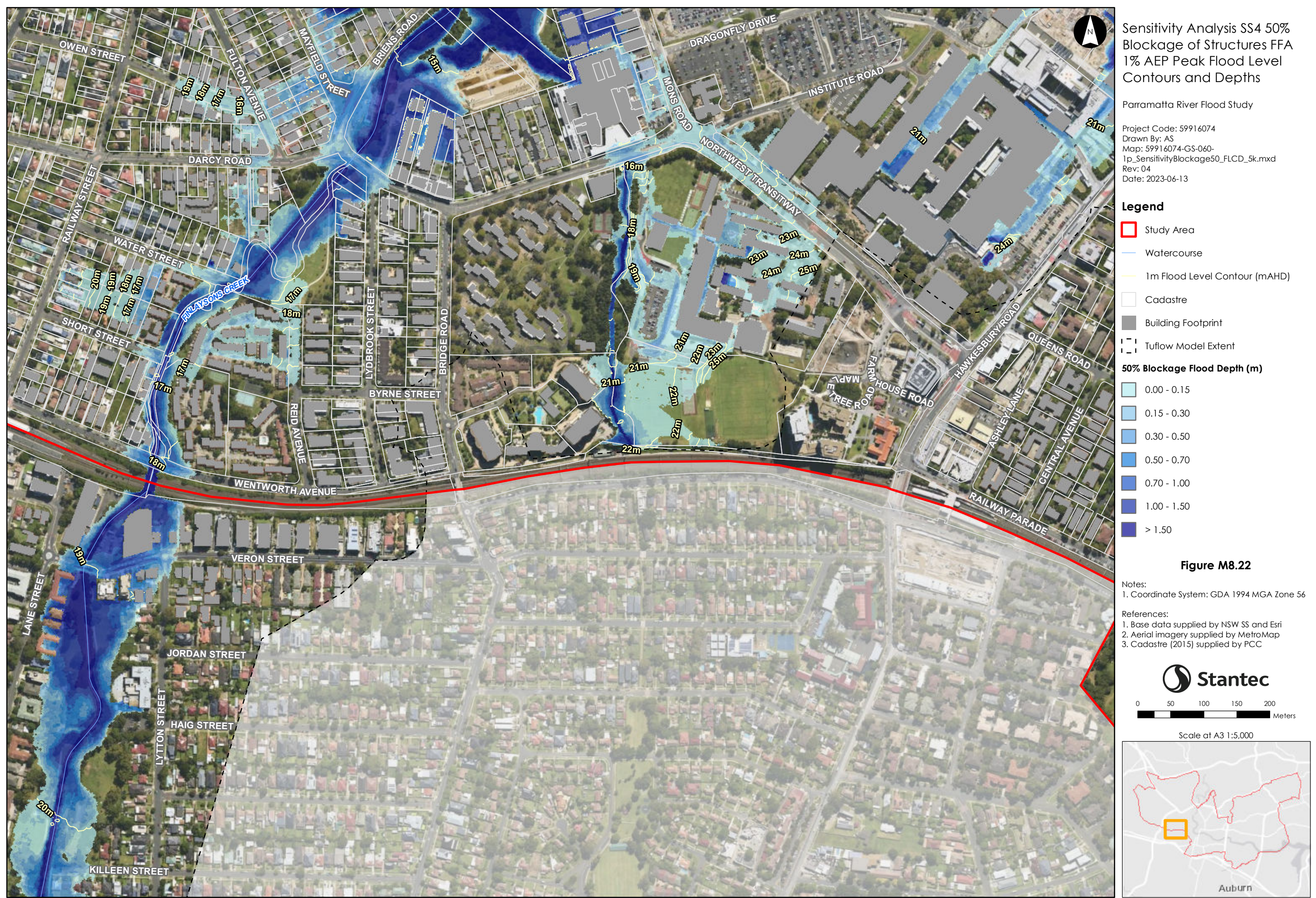
Scale at A3 1:5,000



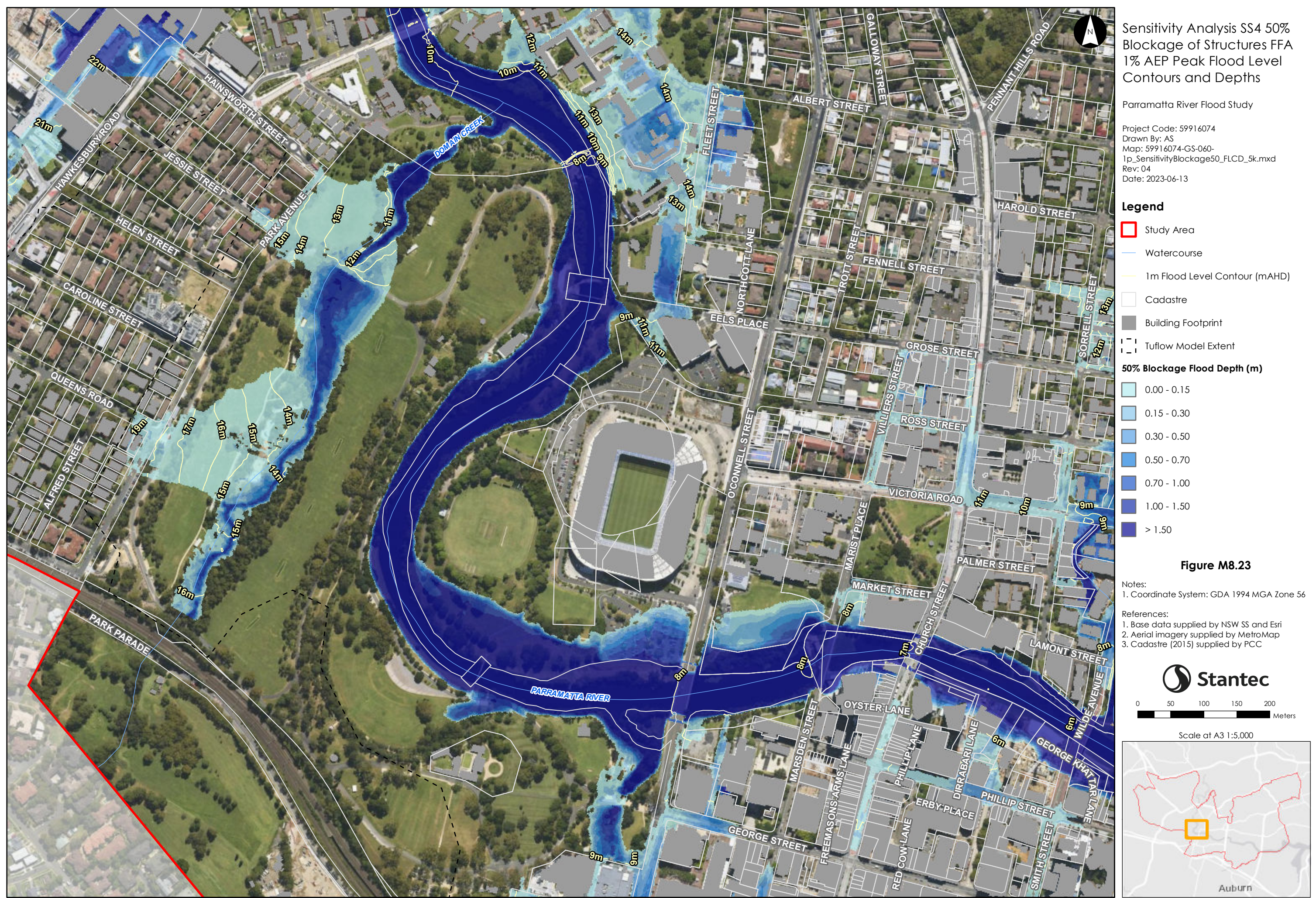


This document has been prepared based on information provided by others as cited in the data sources. Stantec has not verified the accuracy and/or completeness of this information and shall not be responsible for any errors or omissions which may be incorporated herein as a result. Stantec assumes no responsibility for data supplied in electronic format, and the recipient accepts full responsibility for verifying the accuracy and completeness of the data.





This document has been prepared based on information provided by others as cited in the data sources. Stantec has not verified the accuracy and/or completeness of this information and shall not be responsible for any errors or omissions which may be incorporated herein as a result. Stantec assumes no responsibility for data supplied in electronic format, and the recipient accepts full responsibility for verifying the accuracy and completeness of the data.



Sensitivity Analysis SS4 50%  
Blockage of Structures FFA  
1% AEP Peak Flood Level  
Contours and Depths

Parramatta River Flood Study

Project Code: 59916074  
Drawn By: AS  
Map: 59916074-GS-060-  
1p\_SensitivityBlockage50\_FLCD\_5k.mxd  
Rev: 04  
Date: 2023-06-13

**Legend**

- Study Area
- Watercourse
- 1m Flood Level Contour (mAHD)
- Cadastre
- Building Footprint
- Tuflow Model Extent

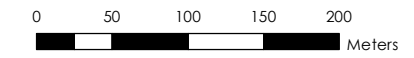
**50% Blockage Flood Depth (m)**

- 0.00 - 0.15
- 0.15 - 0.30
- 0.30 - 0.50
- 0.50 - 0.70
- 0.70 - 1.00
- 1.00 - 1.50
- > 1.50

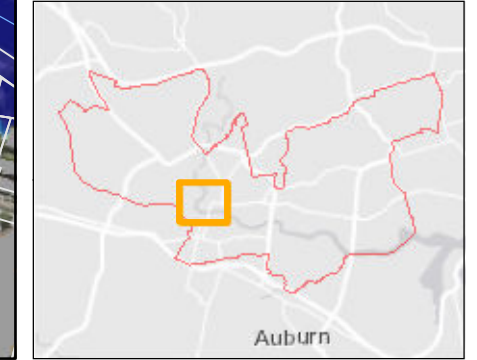
**Figure M8.23**

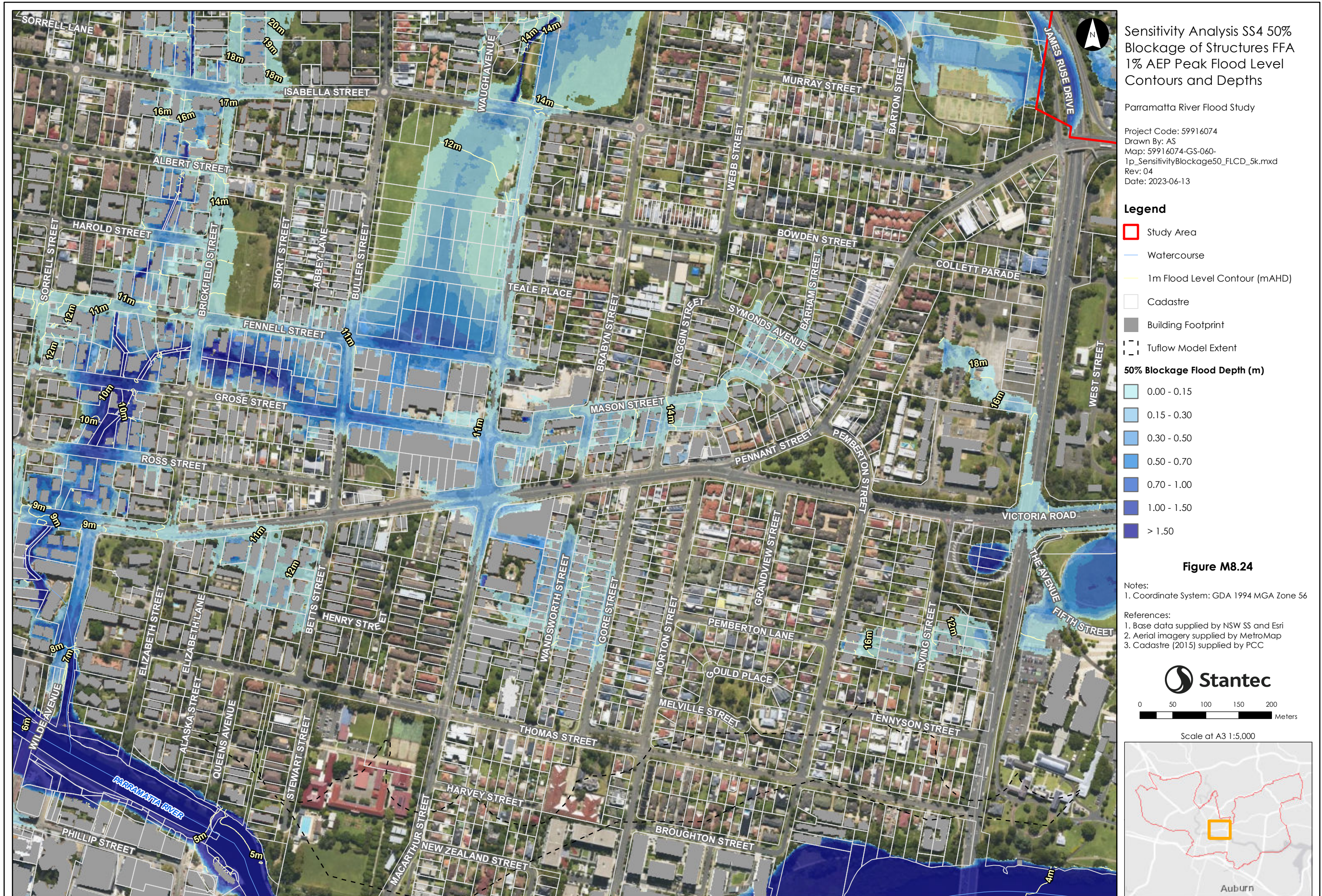
Notes:  
1. Coordinate System: GDA 1994 MGA Zone 56

References:  
1. Base data supplied by NSW SS and Esri  
2. Aerial imagery supplied by MetroMap  
3. Cadastre (2015) supplied by PCC



Scale at A3 1:5,000









Sensitivity Analysis SS4 50%  
Blockage of Structures FFA  
1% AEP Peak Flood Level  
Contours and Depths

Parramatta River Flood Study

Project Code: 59916074  
Drawn By: AS  
Map: 59916074-GS-060-  
1p\_SensitivityBlockage50\_FLCD\_5k.mxd  
Rev: 04  
Date: 2023-06-13

**Legend**

- Study Area
- Watercourse
- 1m Flood Level Contour (mAHD)
- Cadastre
- Building Footprint
- Tufflow Model Extent

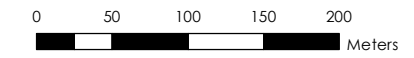
**50% Blockage Flood Depth (m)**

- 0.00 - 0.15
- 0.15 - 0.30
- 0.30 - 0.50
- 0.50 - 0.70
- 0.70 - 1.00
- 1.00 - 1.50
- > 1.50

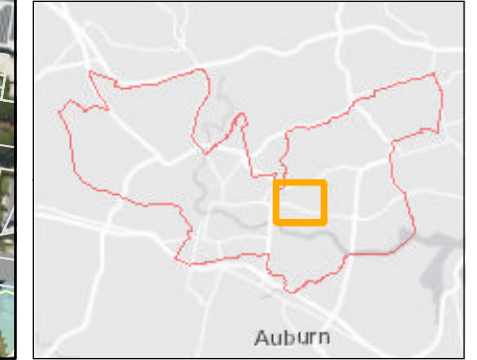
**Figure M8.25**

Notes:  
1. Coordinate System: GDA 1994 MGA Zone 56

References:  
1. Base data supplied by NSW SS and Esri  
2. Aerial imagery supplied by MetroMap  
3. Cadastre (2015) supplied by PCC



Scale at A3 1:5,000



This document has been prepared based on information provided by others as cited in the data sources. Stantec has not verified the accuracy and/or completeness of this information and shall not be responsible for any errors or omissions which may be incorporated herein as a result. Stantec assumes no responsibility for data supplied in electronic format, and the recipient accepts full responsibility for verifying the accuracy and completeness of the data.



Sensitivity Analysis SS4 50%  
Blockage of Structures FFA  
1% AEP Peak Flood Level  
Contours and Depths

Parramatta River Flood Study

Project Code: 59916074  
Drawn By: AS  
Map: 59916074-GS-060-  
1p\_SensitivityBlockage50\_FLCD\_5k.mxd  
Rev: 04  
Date: 2023-06-13

**Legend**

- Study Area
- Watercourse
- 1m Flood Level Contour (mAHD)
- Cadastre
- Building Footprint
- Tufflow Model Extent

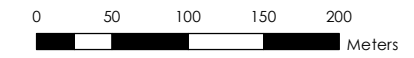
**50% Blockage Flood Depth (m)**

- 0.00 - 0.15
- 0.15 - 0.30
- 0.30 - 0.50
- 0.50 - 0.70
- 0.70 - 1.00
- 1.00 - 1.50
- > 1.50

**Figure M8.26**

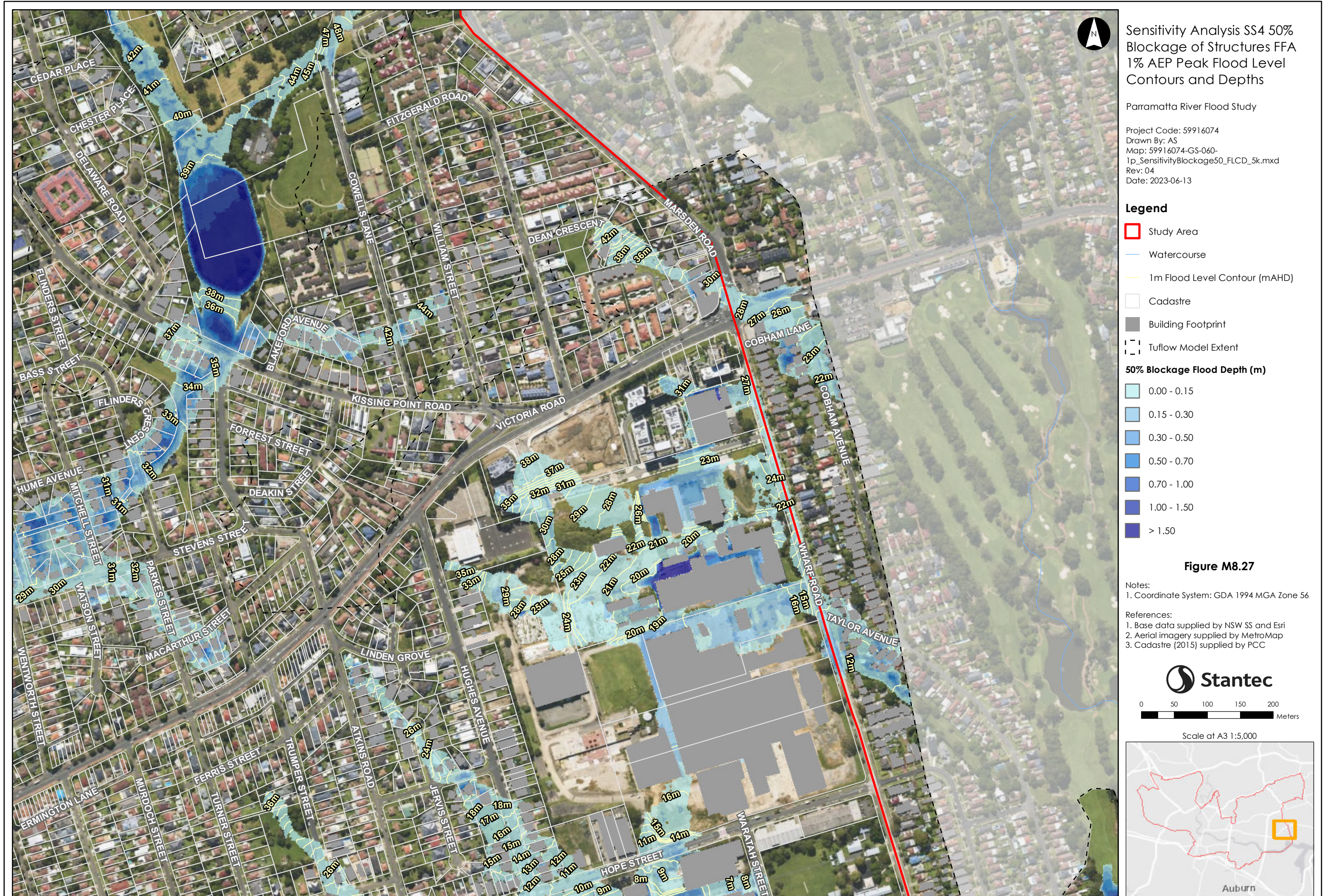
Notes:  
1. Coordinate System: GDA 1994 MGA Zone 56

References:  
1. Base data supplied by NSW SS and Esri  
2. Aerial imagery supplied by MetroMap  
3. Cadastre (2015) supplied by PCC



Scale at A3 1:5,000







Sensitivity Analysis SS4 50%  
Blockage of Structures FFA  
1% AEP Peak Flood Level  
Contours and Depths

Parramatta River Flood Study

Project Code: 59916074  
Drawn By: AS  
Map: 59916074-GS-060-  
1p\_SensitivityBlockage50\_FLCD\_5k.mxd  
Rev: 04  
Date: 2023-06-13

**Legend**

- Study Area
- Watercourse
- 1m Flood Level Contour (mAHD)
- Cadastre
- Building Footprint
- Tuflow Model Extent

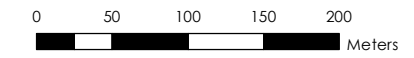
**50% Blockage Flood Depth (m)**

- 0.00 - 0.15
- 0.15 - 0.30
- 0.30 - 0.50
- 0.50 - 0.70
- 0.70 - 1.00
- 1.00 - 1.50
- > 1.50

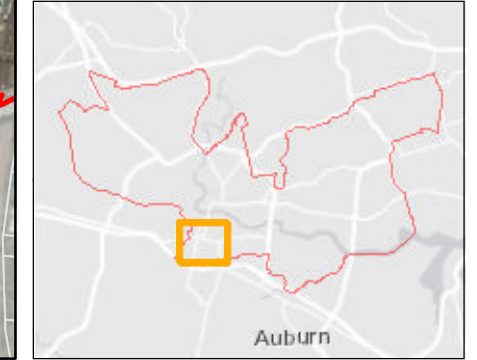
**Figure M8.28**

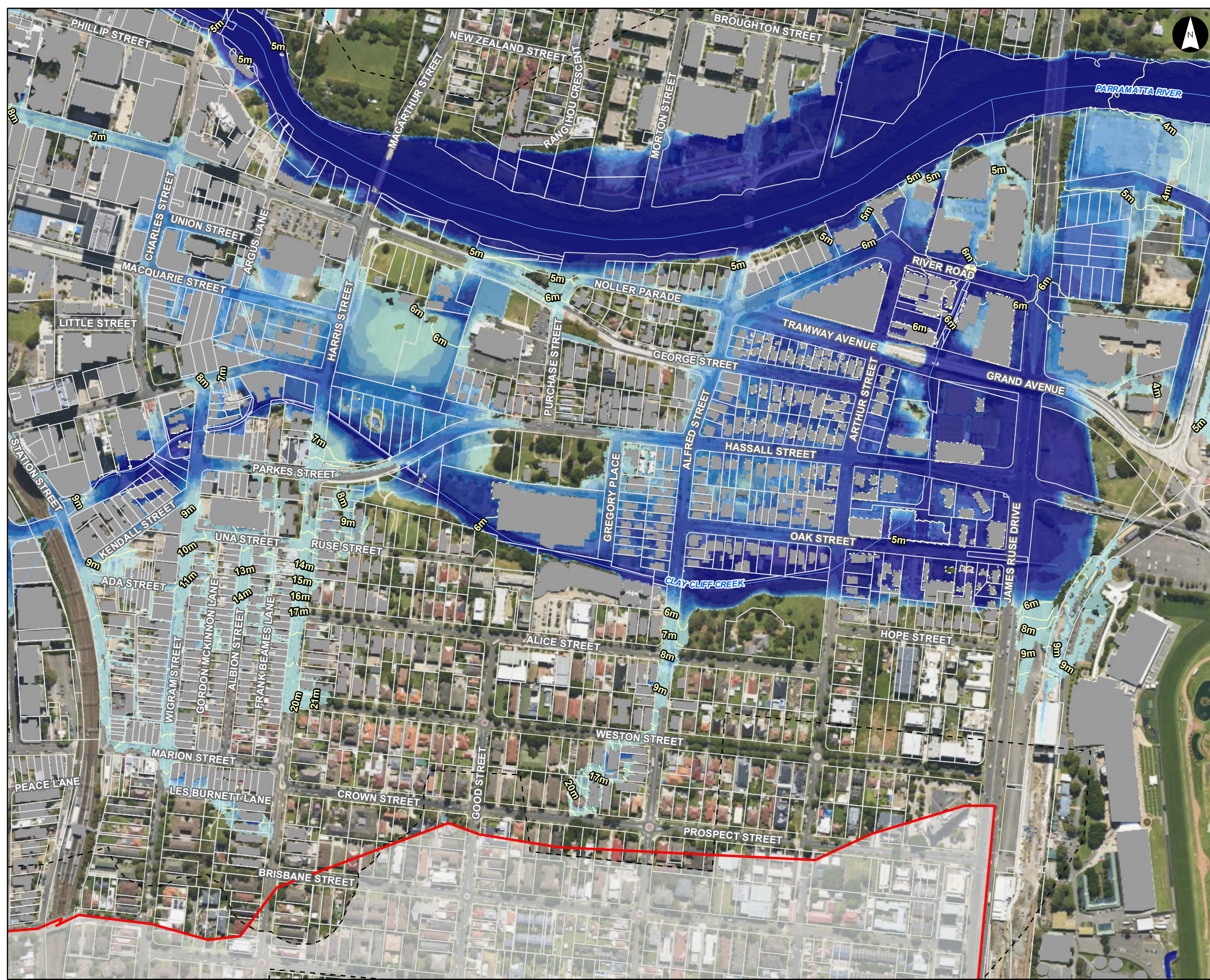
Notes:  
1. Coordinate System: GDA 1994 MGA Zone 56

References:  
1. Base data supplied by NSW SS and Esri  
2. Aerial imagery supplied by MetroMap  
3. Cadastre (2015) supplied by PCC



Scale at A3 1:5,000





Sensitivity Analysis SS4 50%  
Blockage of Structures FFA  
1% AEP Peak Flood Level  
Contours and Depths

Parramatta River Flood Study  
Project Code: 59916074  
Drawn By: AS  
Map: 59916074-GS-060-  
1p\_SensitivityBlockage50\_FLCD\_5k.mxd  
Rev: 04  
Date: 2023-06-13

**Legend**

- Study Area
- Watercourse
- 1m Flood Level Contour (mAHD)
- Cadastre
- Building Footprint
- Tufflow Model Extent

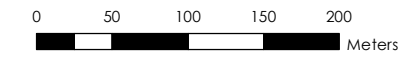
**50% Blockage Flood Depth (m)**

- 0.00 - 0.15
- 0.15 - 0.30
- 0.30 - 0.50
- 0.50 - 0.70
- 0.70 - 1.00
- 1.00 - 1.50
- > 1.50

Figure M8.29

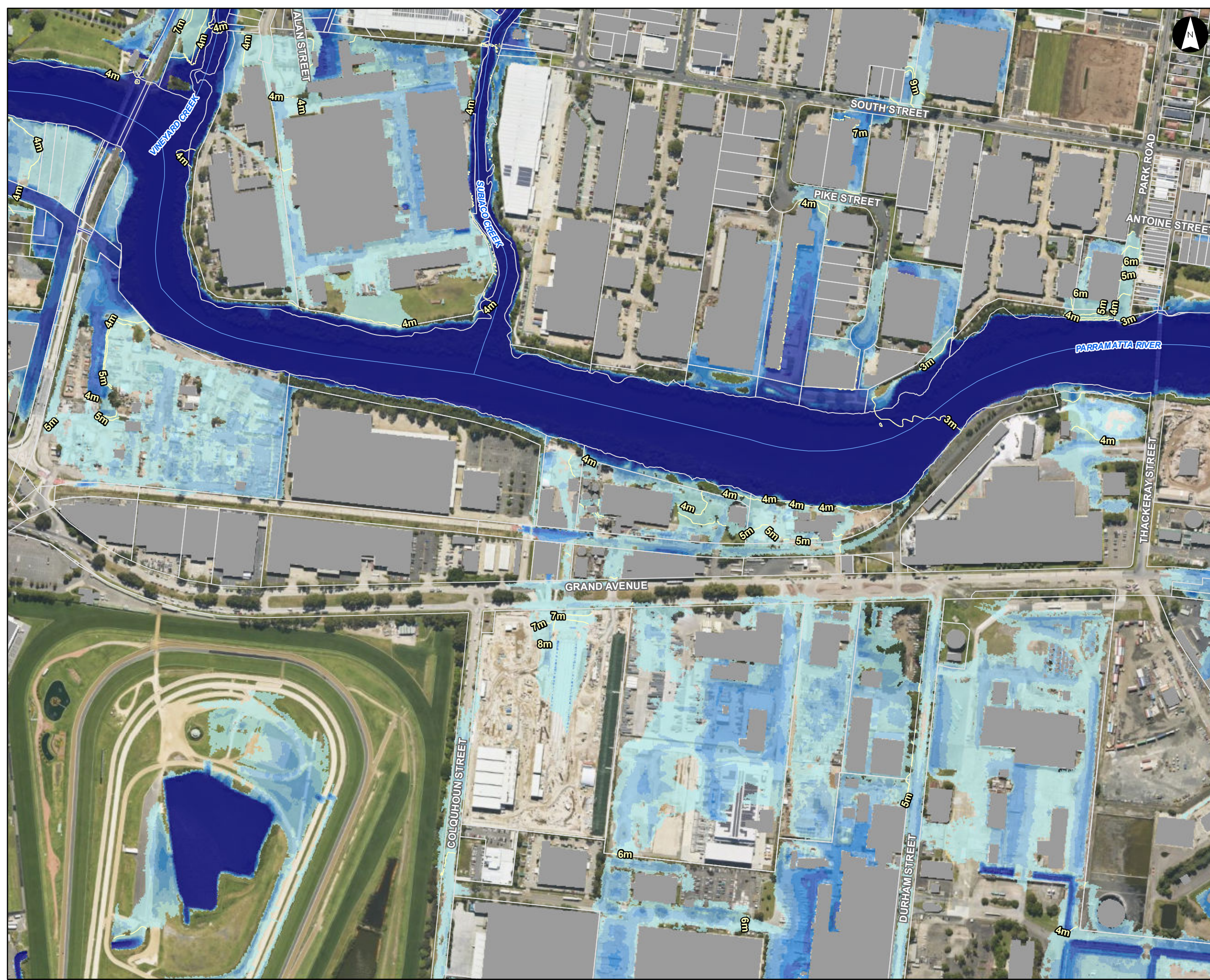
Notes:  
1. Coordinate System: GDA 1994 MGA Zone 56

References:  
1. Base data supplied by NSW SS and Esri  
2. Aerial imagery supplied by MetroMap  
3. Cadastre (2015) supplied by PCC



Scale at A3 1:5,000





Sensitivity Analysis SS4 50%  
Blockage of Structures FFA  
1% AEP Peak Flood Level  
Contours and Depths

Parramatta River Flood Study

Project Code: 59916074  
Drawn By: AS  
Map: 59916074-GS-060-  
1p\_SensitivityBlockage50\_FLCD\_5k.mxd  
Rev: 04  
Date: 2023-06-13

**Legend**

- Study Area
- Watercourse
- 1m Flood Level Contour (mAHD)
- Cadastre
- Building Footprint
- Tufflow Model Extent

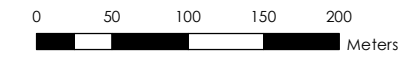
**50% Blockage Flood Depth (m)**

- 0.00 - 0.15
- 0.15 - 0.30
- 0.30 - 0.50
- 0.50 - 0.70
- 0.70 - 1.00
- 1.00 - 1.50
- > 1.50

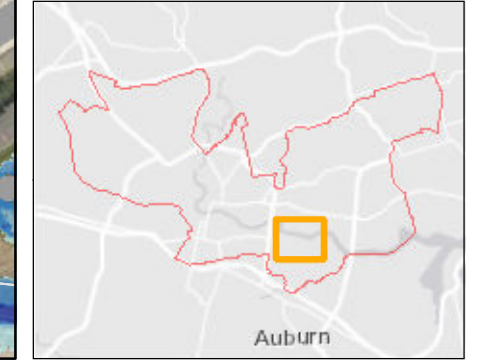
**Figure M8.30**

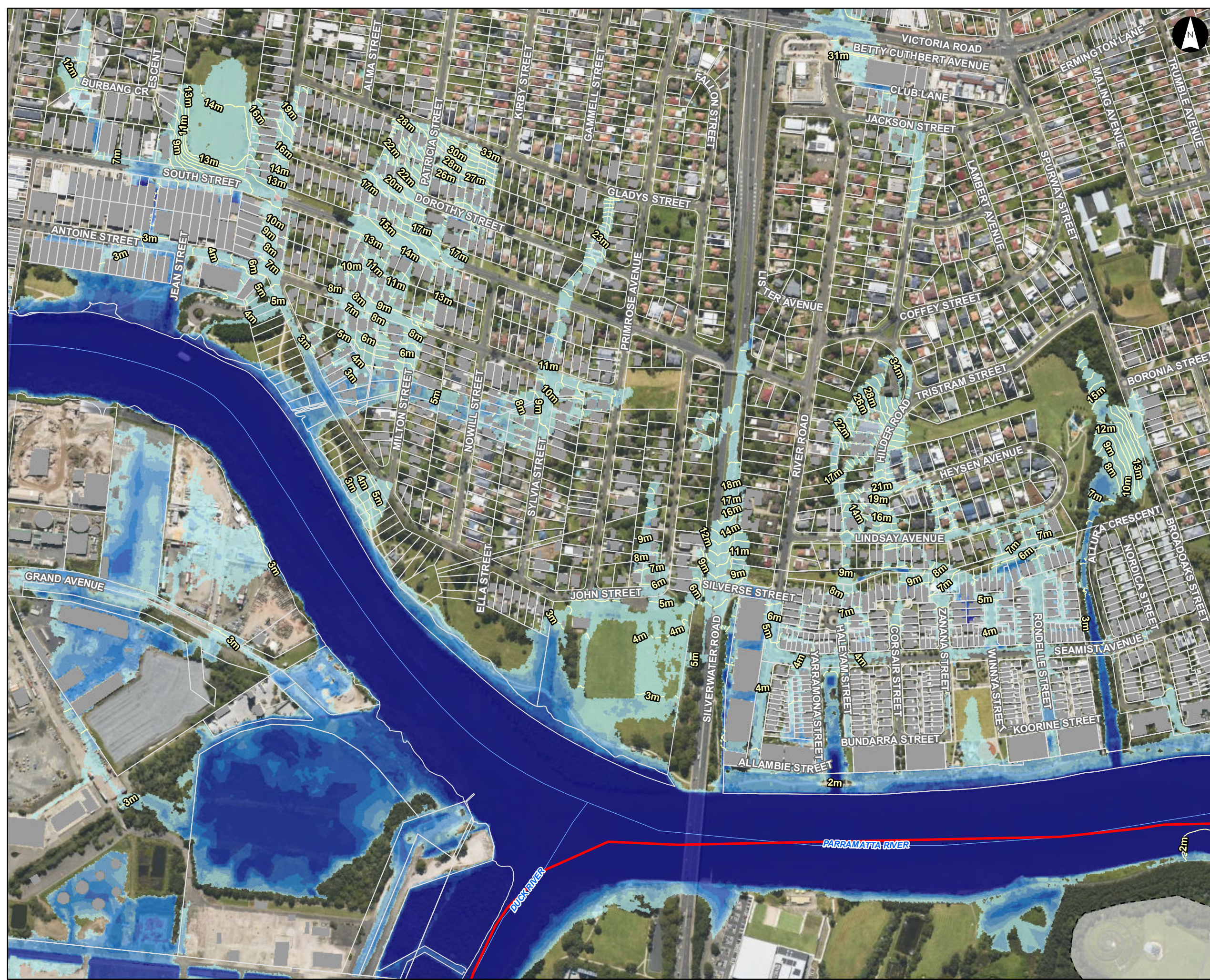
Notes:  
1. Coordinate System: GDA 1994 MGA Zone 56

- References:
1. Base data supplied by NSW SS and Esri
  2. Aerial imagery supplied by MetroMap
  3. Cadastre (2015) supplied by PCC



Scale at A3 1:5,000





Sensitivity Analysis SS4 50%  
Blockage of Structures FFA  
1% AEP Peak Flood Level  
Contours and Depths

Parramatta River Flood Study  
  
Project Code: 59916074  
Drawn By: AS  
Map: 59916074-GS-060-  
1p\_SensitivityBlockage50\_FLCD\_5k.mxd  
Rev: 04  
Date: 2023-06-13

**Legend**

- Study Area
- Watercourse
- 1m Flood Level Contour (mAHD)
- Cadastre
- Building Footprint
- Tufflow Model Extent

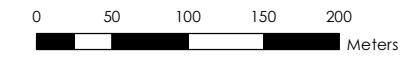
**50% Blockage Flood Depth (m)**

- 0.00 - 0.15
- 0.15 - 0.30
- 0.30 - 0.50
- 0.50 - 0.70
- 0.70 - 1.00
- 1.00 - 1.50
- > 1.50

**Figure M8.31**

Notes:  
1. Coordinate System: GDA 1994 MGA Zone 56

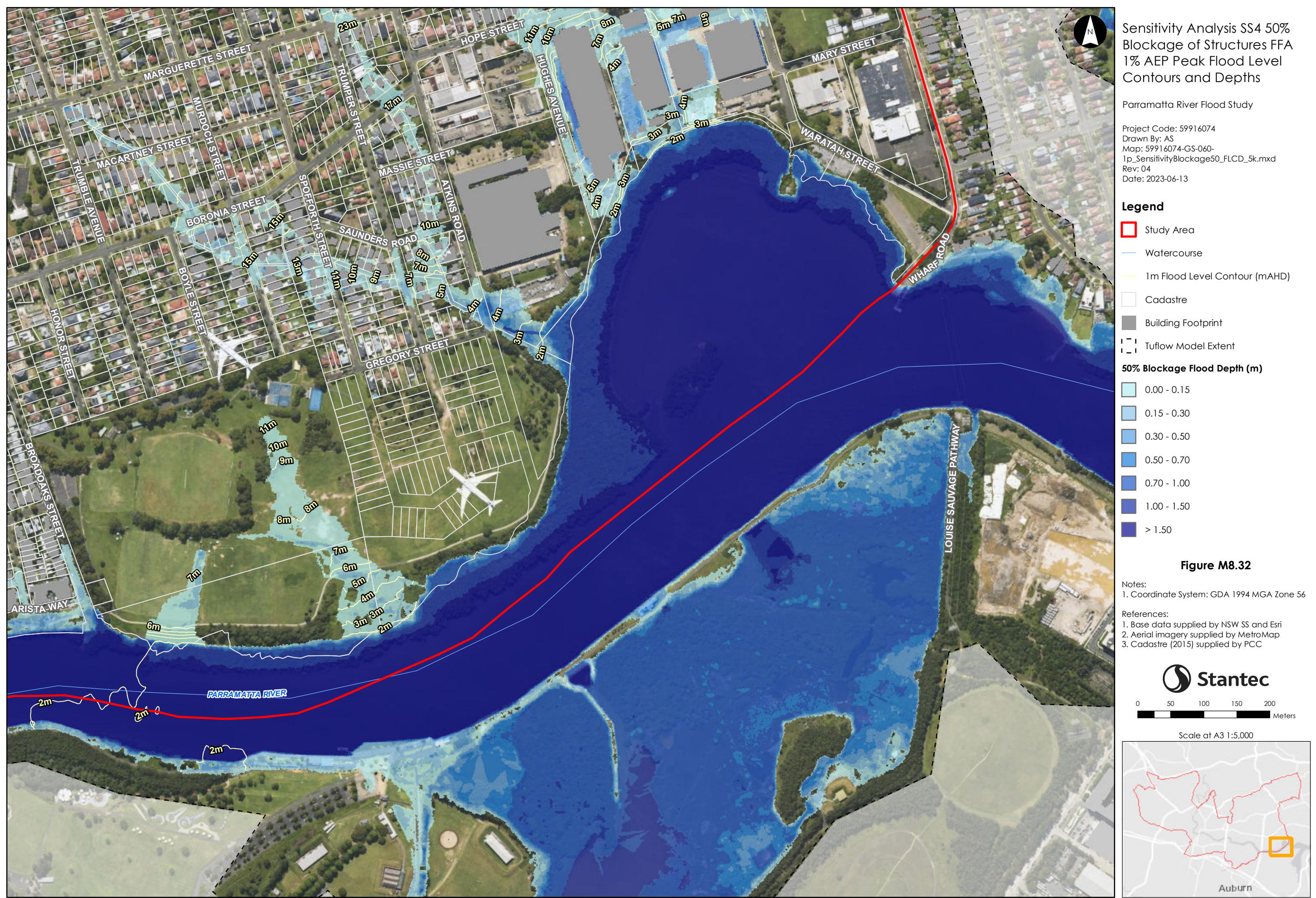
References:  
1. Base data supplied by NSW SS and Esri  
2. Aerial imagery supplied by MetroMap  
3. Cadastre (2015) supplied by PCC



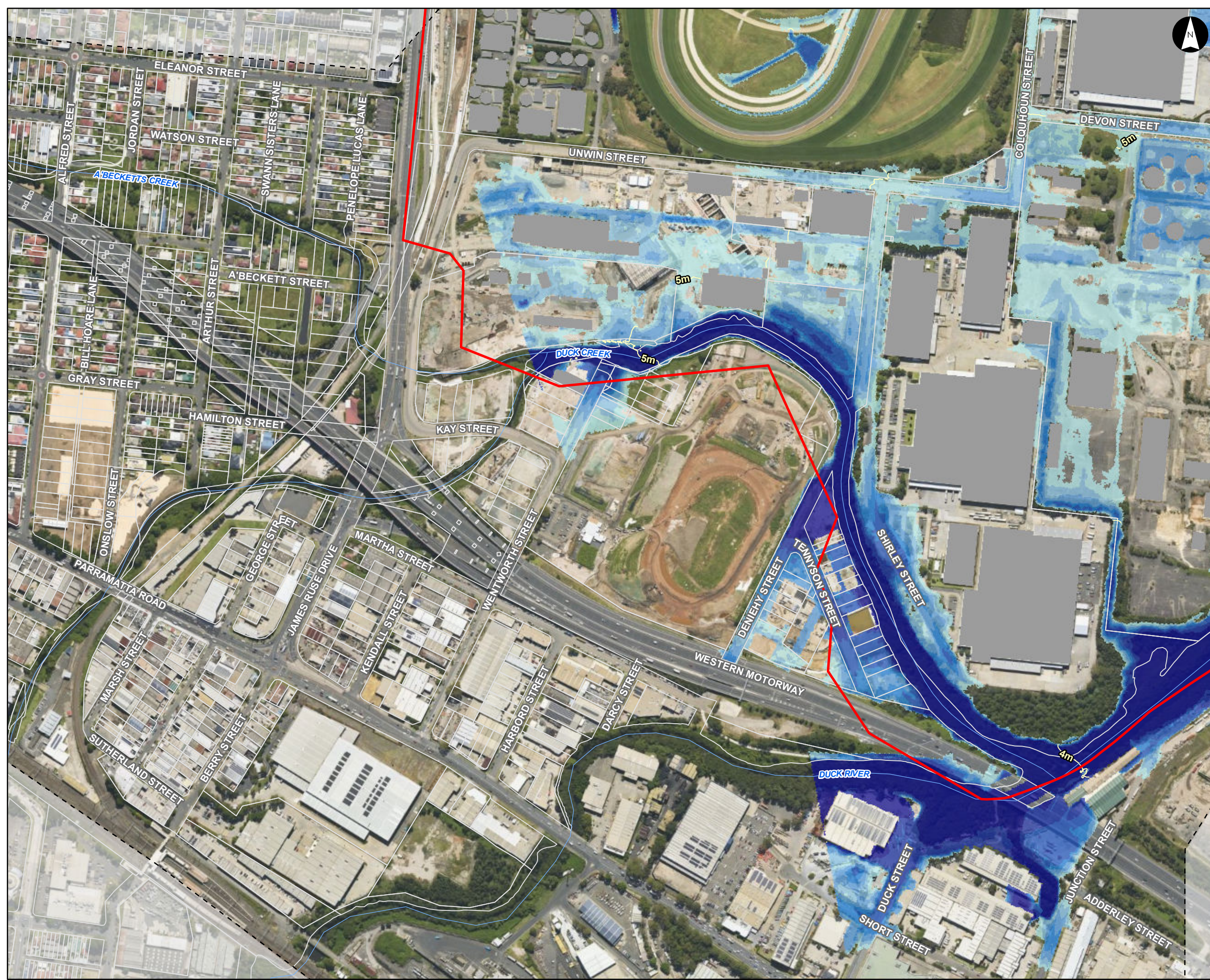
Scale at A3 1:5,000



This document has been prepared based on information provided by others as cited in the data sources. Stantec has not verified the accuracy and/or completeness of this information and shall not be responsible for any errors or omissions which may be incorporated herein as a result. Stantec assumes no responsibility for data supplied in electronic format, and the recipient accepts full responsibility for verifying the accuracy and completeness of the data.







Sensitivity Analysis SS4 50%  
Blockage of Structures FFA  
1% AEP Peak Flood Level  
Contours and Depths

Parramatta River Flood Study

Project Code: 59916074  
Drawn By: AS  
Map: 59916074-GS-060-  
1p\_SensitivityBlockage50\_FLCD\_5k.mxd  
Rev: 04  
Date: 2023-06-13

**Legend**

- Study Area
- Watercourse
- 1m Flood Level Contour (mAHD)
- Cadastre
- Building Footprint
- Tuflow Model Extent

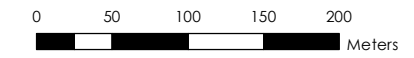
**50% Blockage Flood Depth (m)**

- 0.00 - 0.15
- 0.15 - 0.30
- 0.30 - 0.50
- 0.50 - 0.70
- 0.70 - 1.00
- 1.00 - 1.50
- > 1.50

**Figure M8.33**

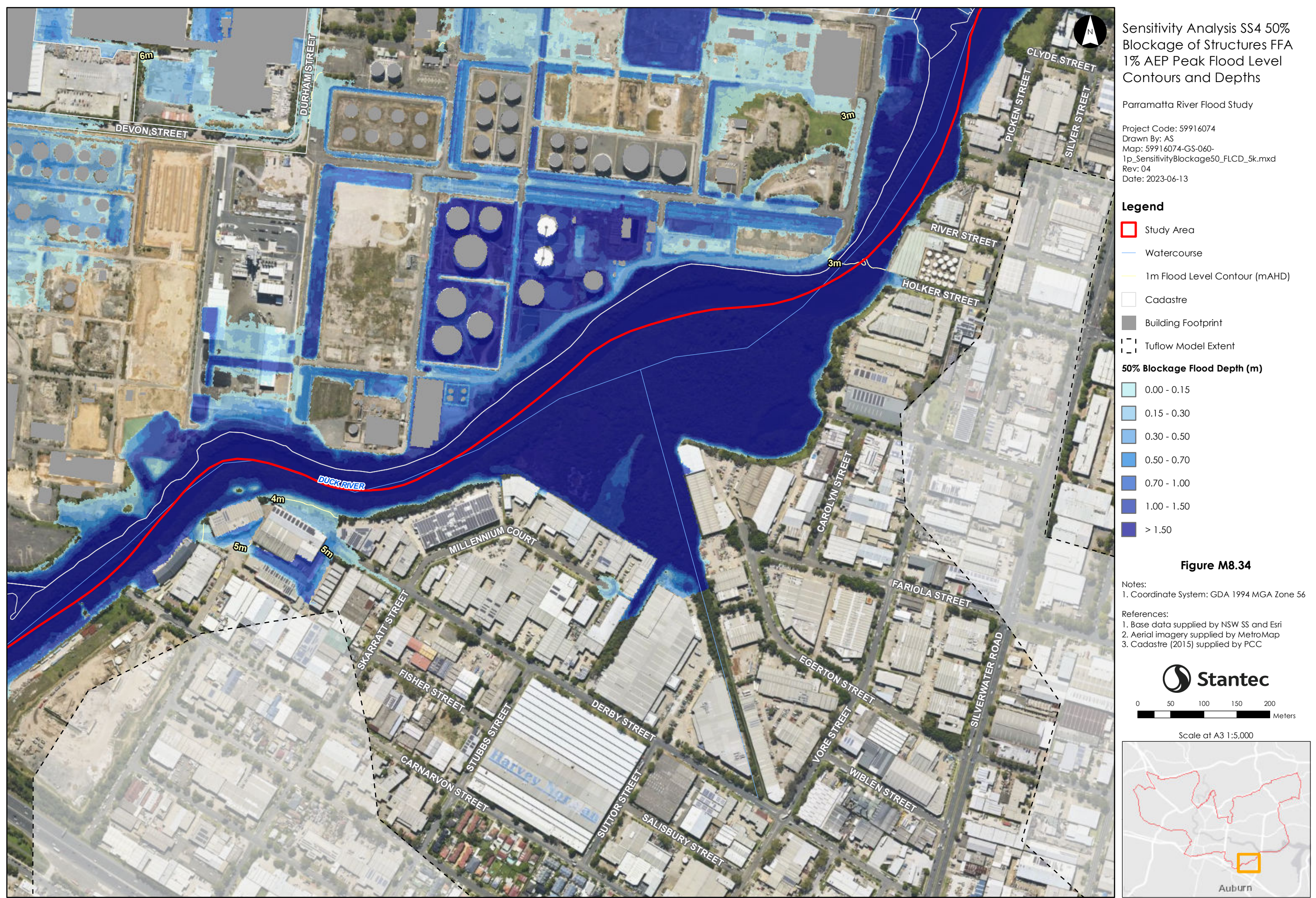
Notes:  
1. Coordinate System: GDA 1994 MGA Zone 56

- References:
1. Base data supplied by NSW SS and Esri
  2. Aerial imagery supplied by MetroMap
  3. Cadastre (2015) supplied by PCC



Scale at A3 1:5,000





This document has been prepared based on information provided by others as cited in the data sources. Stantec has not verified the accuracy and/or completeness of this information and shall not be responsible for any errors or omissions which may be incorporated herein as a result. Stantec assumes no responsibility for data supplied in electronic format, and the recipient accepts full responsibility for verifying the accuracy and completeness of the data.