

APPENDIX

K

FLOOD PROFILES

DRAFT - FOR PUBLIC EXHIBITION



Parramatta River Flood Study

Parramatta River Profile

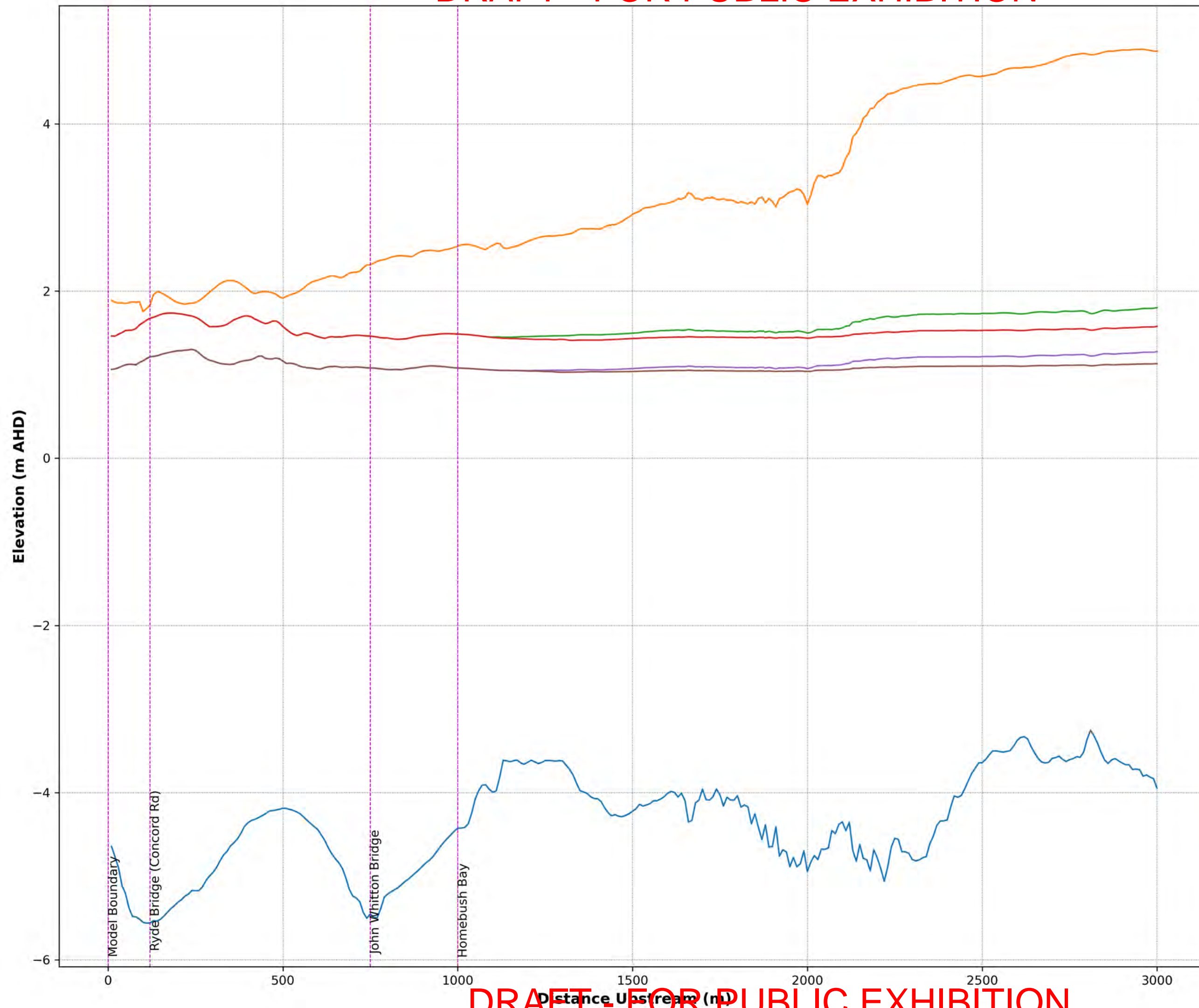
Legend

- Channel Invert
- PMF
- FFA 1% AEP
- 2% AEP
- 5% AEP
- 20% AEP

FIGURE K1



Plot Produced by St Leonards Water (AWNE)
Date: 27-3-2023 | Project: 59916074





Parramatta River Flood Study

Parramatta River Profile

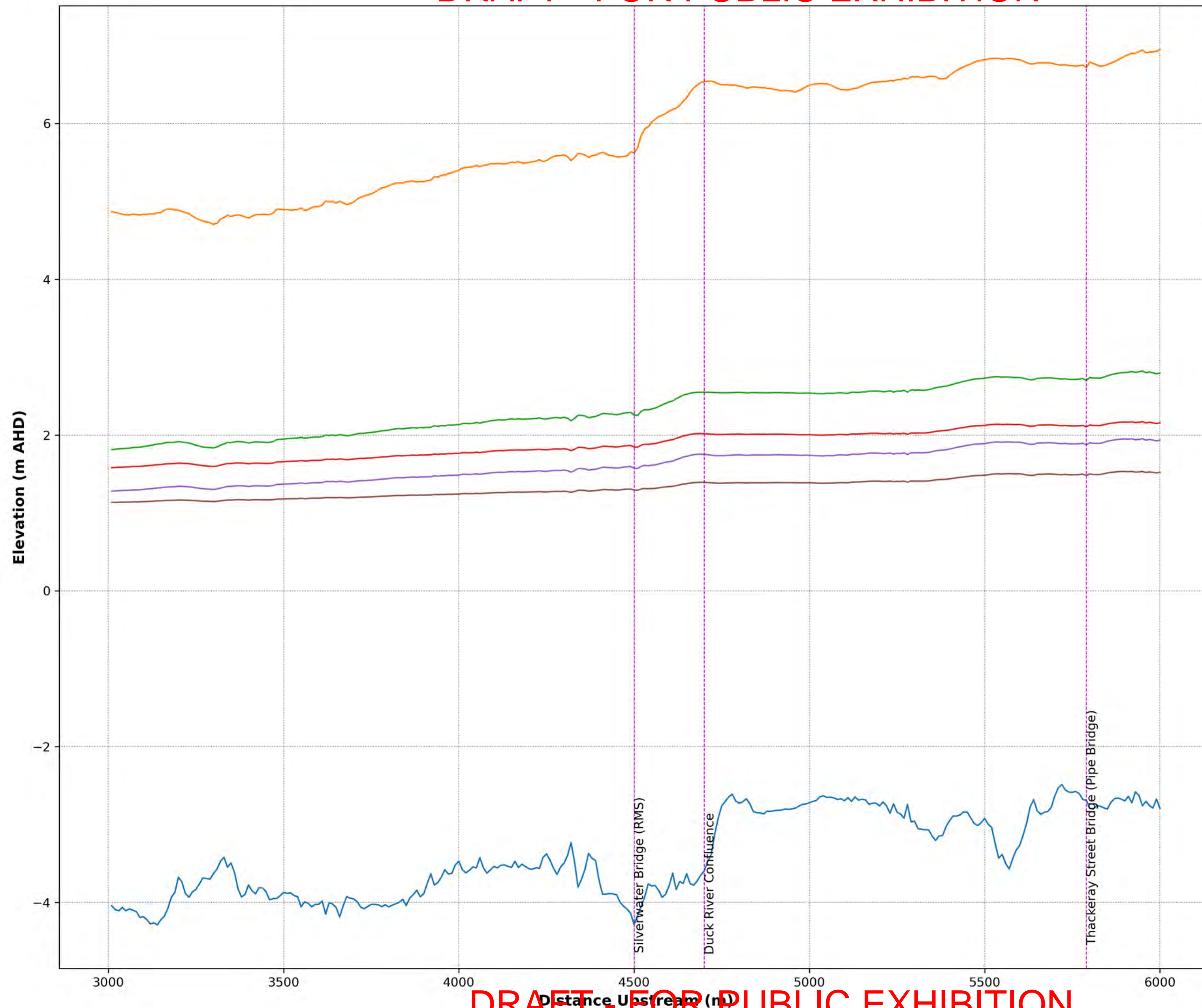
Legend

- Channel Invert
- PMF
- FFA 1% AEP
- 2% AEP
- 5% AEP
- 20% AEP

FIGURE K2



Plot Produced by St Leonards Water (AWNE)
Date: 27-3-2023 | Project: 59916074





Parramatta River Flood Study

Parramatta River Profile

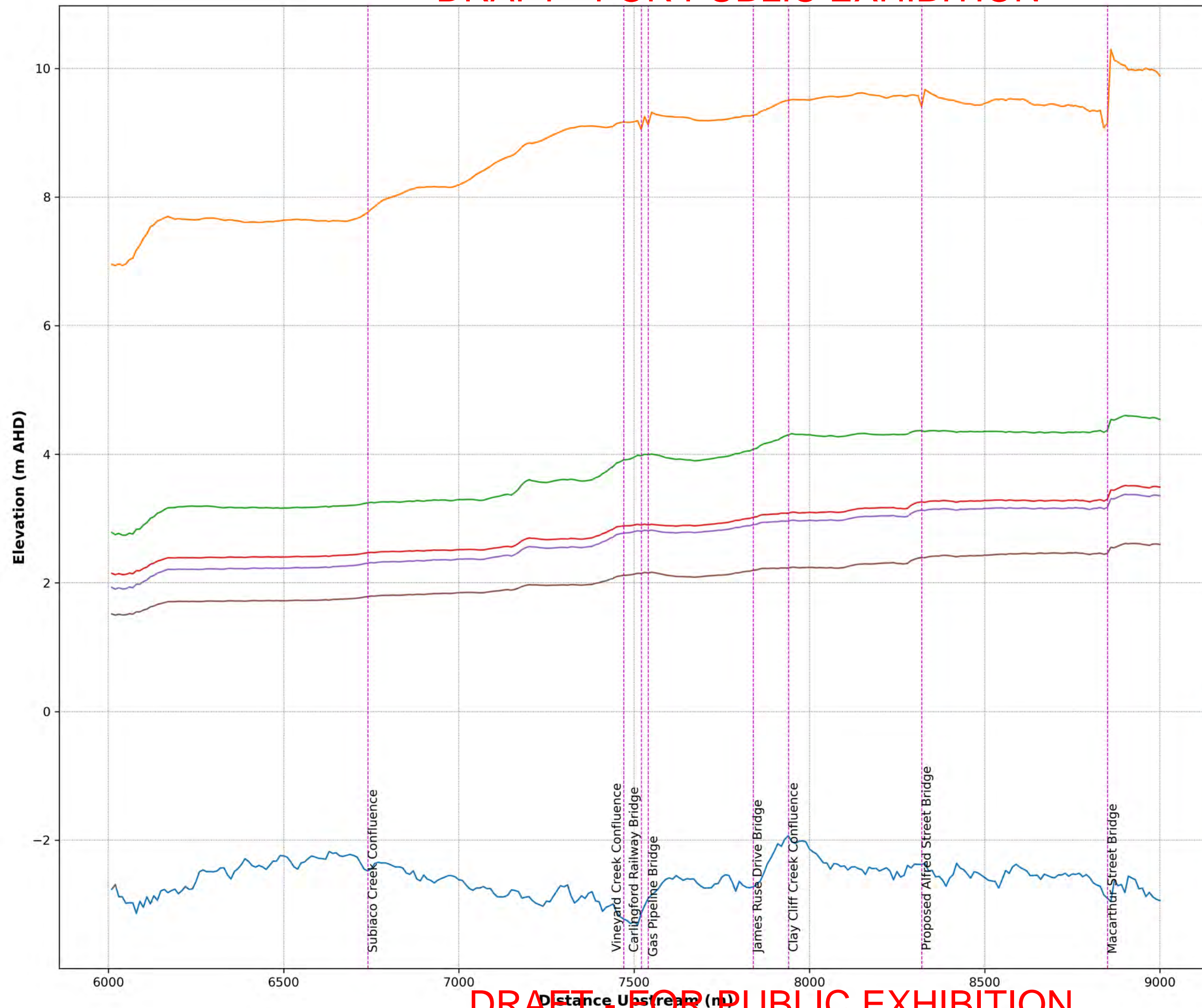
Legend

- Channel Invert
- PMF
- FFA 1% AEP
- 2% AEP
- 5% AEP
- 20% AEP

FIGURE K3



Plot Produced by St Leonards Water (AWNE)
Date: 27-3-2023 | Project: 59916074





Parramatta River Flood Study

Parramatta River Profile

Legend

- Channel Invert
- PMF
- FFA 1% AEP
- 2% AEP
- 5% AEP
- 20% AEP

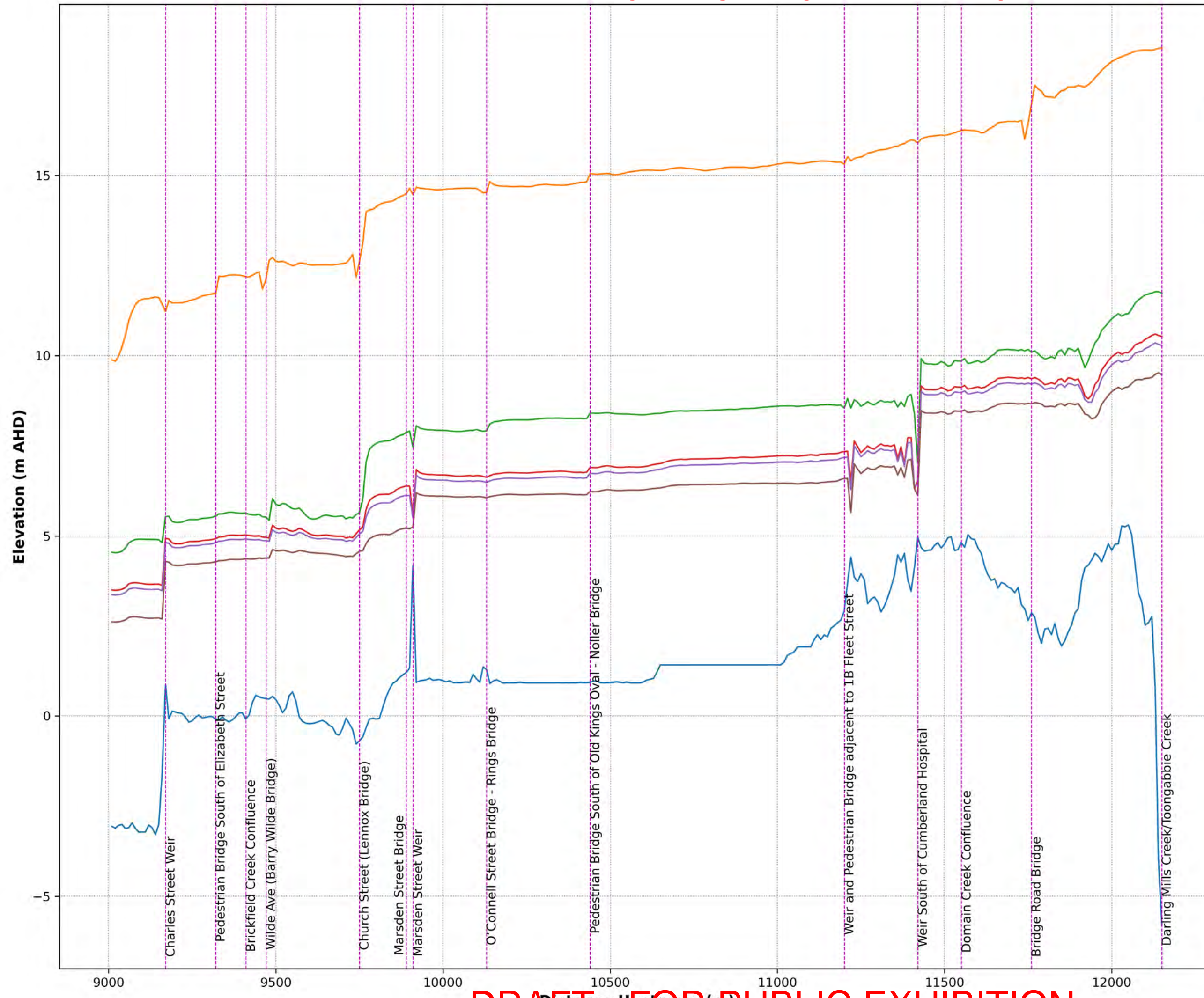


FIGURE K4



Plot Produced by St Leonards Water (AWNE)
Date: 27-3-2023|Project: 59916074



Parramatta River Flood Study

Toongabbie Creek Profile

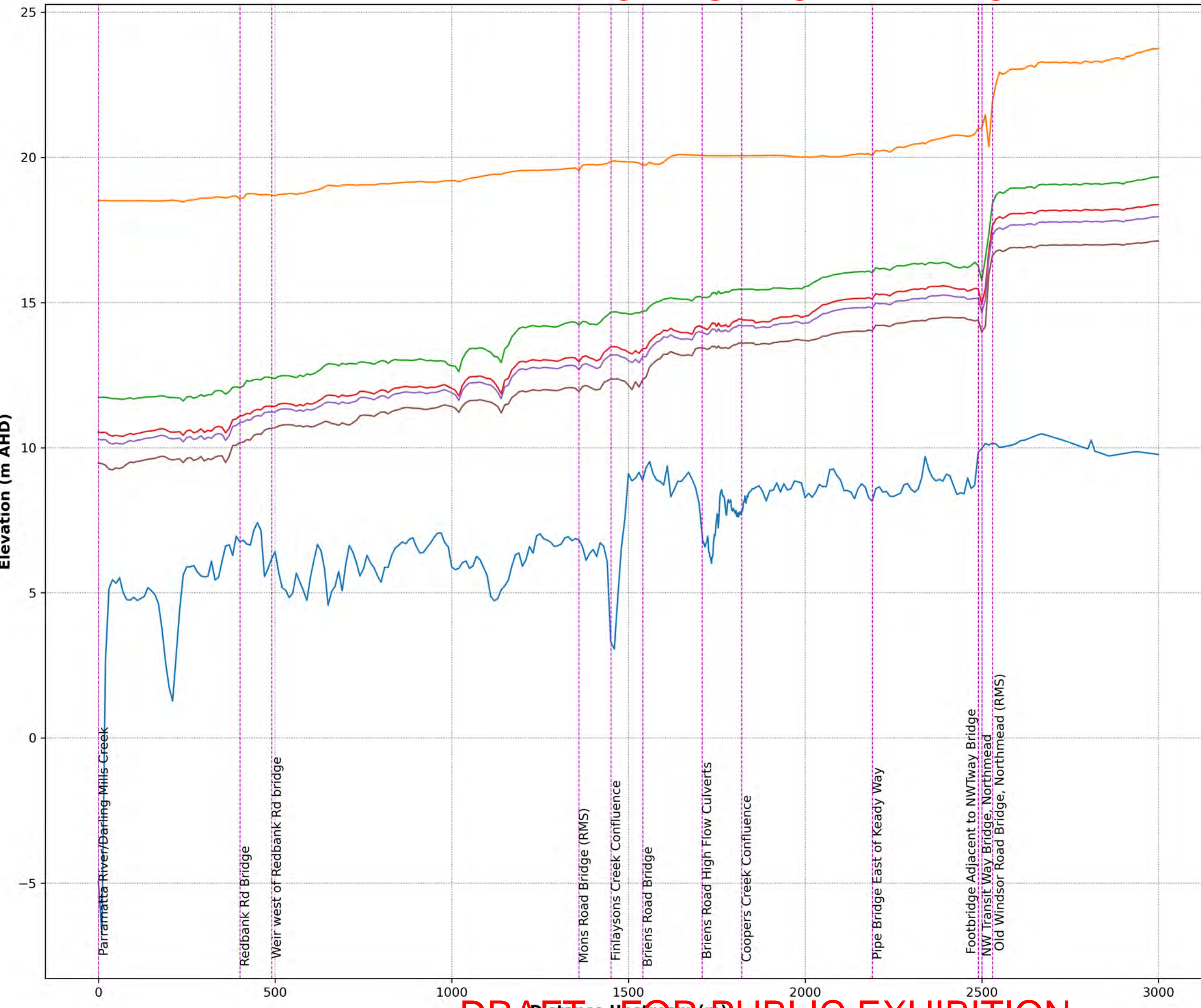
Legend

- Channel Invert
- PMF
- FFA 1% AEP
- 2% AEP
- 5% AEP
- 20% AEP

FIGURE K5



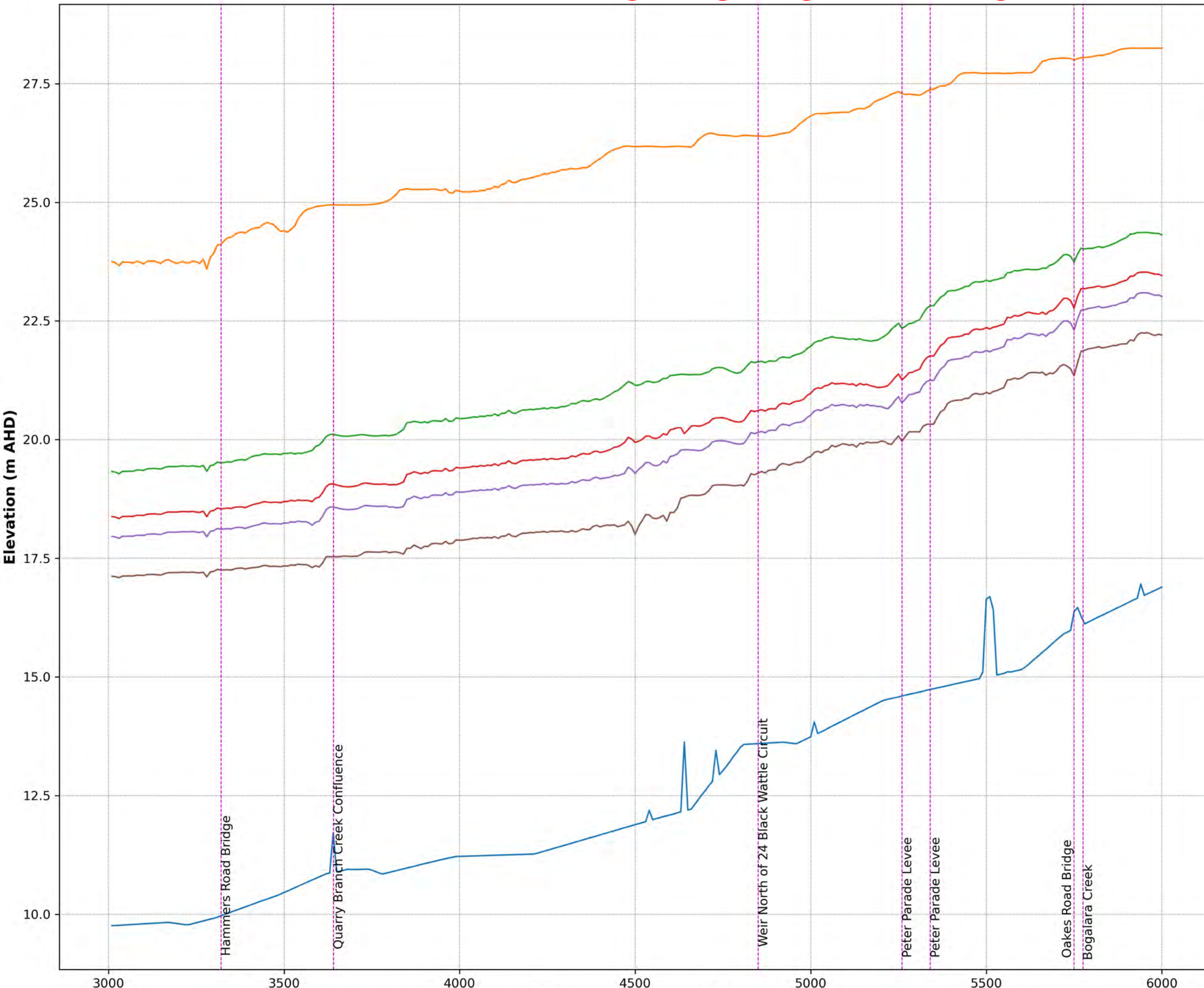
Plot Produced by St Leonards Water (AWNE)
Date: 27-3-2023 | Project: 59916074





Parramatta River Flood Study

Toongabbie Creek Profile



- Legend
- Channel Invert
- PMF
- FFA 1% AEP
- 2% AEP
- 5% AEP
- 20% AEP

FIGURE K6



Plot Produced by St Leonards Water (AWNE)
Date: 27-3-2023 | Project: 59916074



Parramatta River Flood Study

Toongabbie Creek Profile

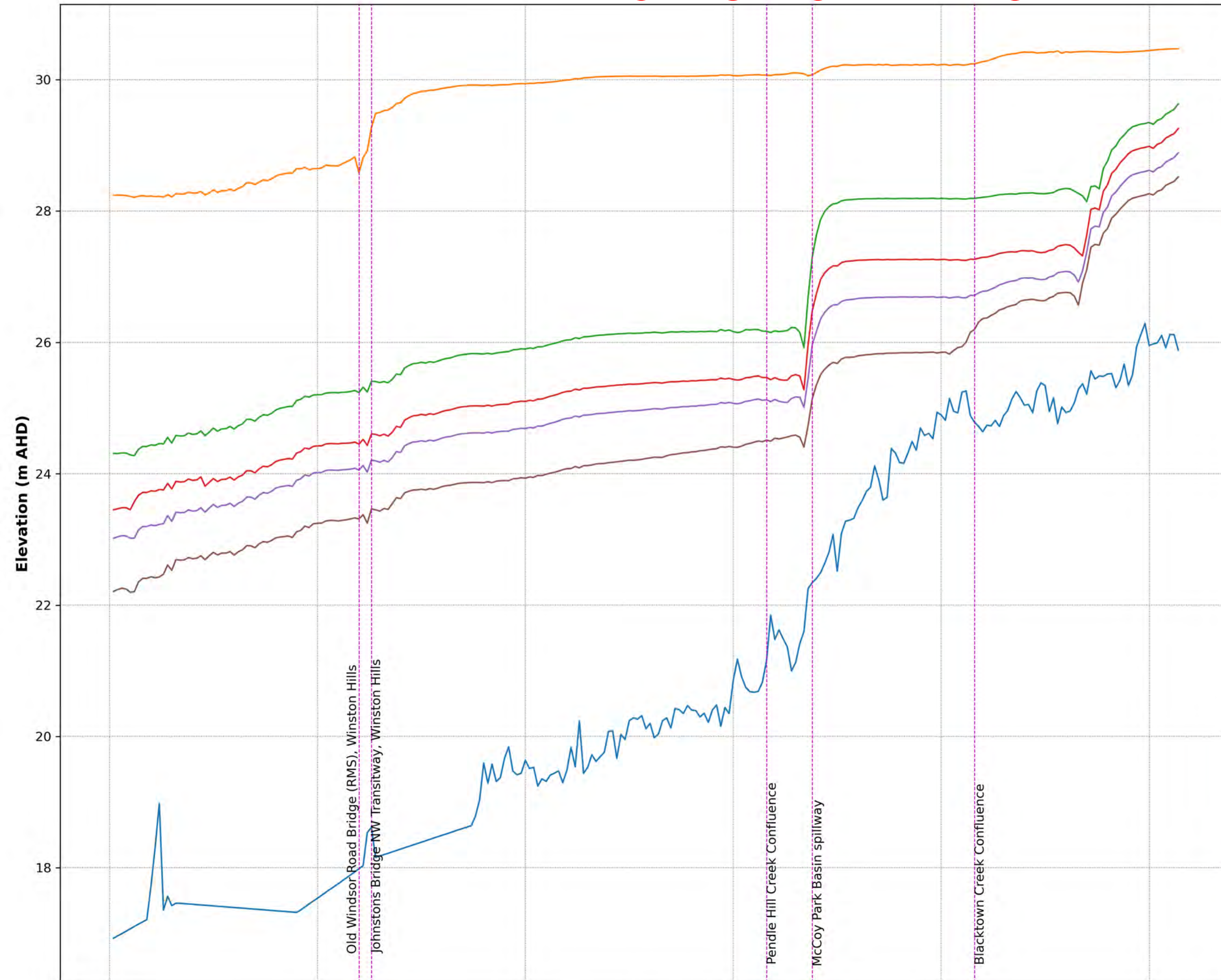
Legend

- Channel Invert
- PMF
- FFA 1% AEP
- 2% AEP
- 5% AEP
- 20% AEP

FIGURE K7



Plot Produced by St Leonards Water (AWNE)
Date: 27-3-2023|Project: 59916074





Parramatta River Flood Study

Greystanes Creek Profile

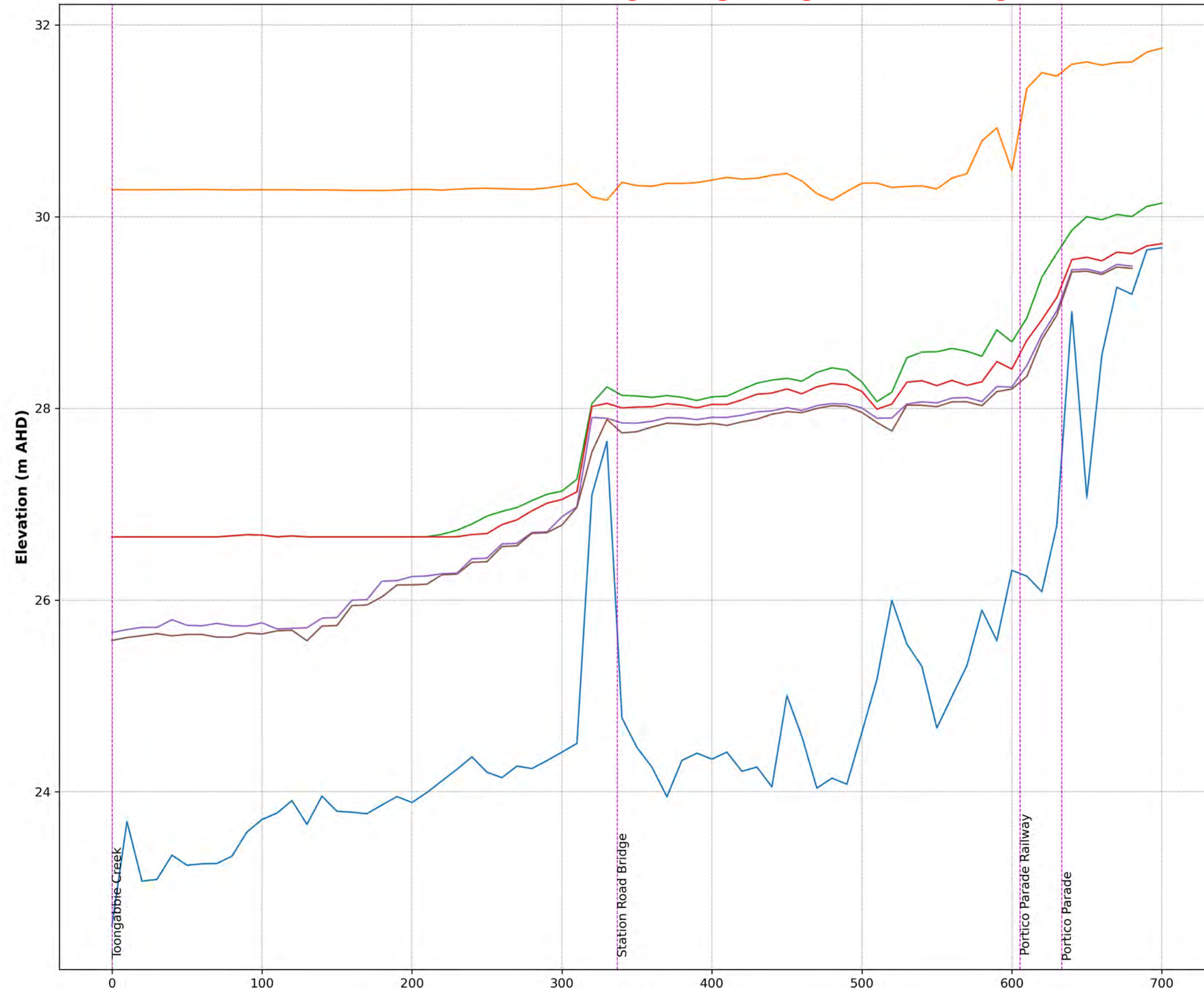
Legend

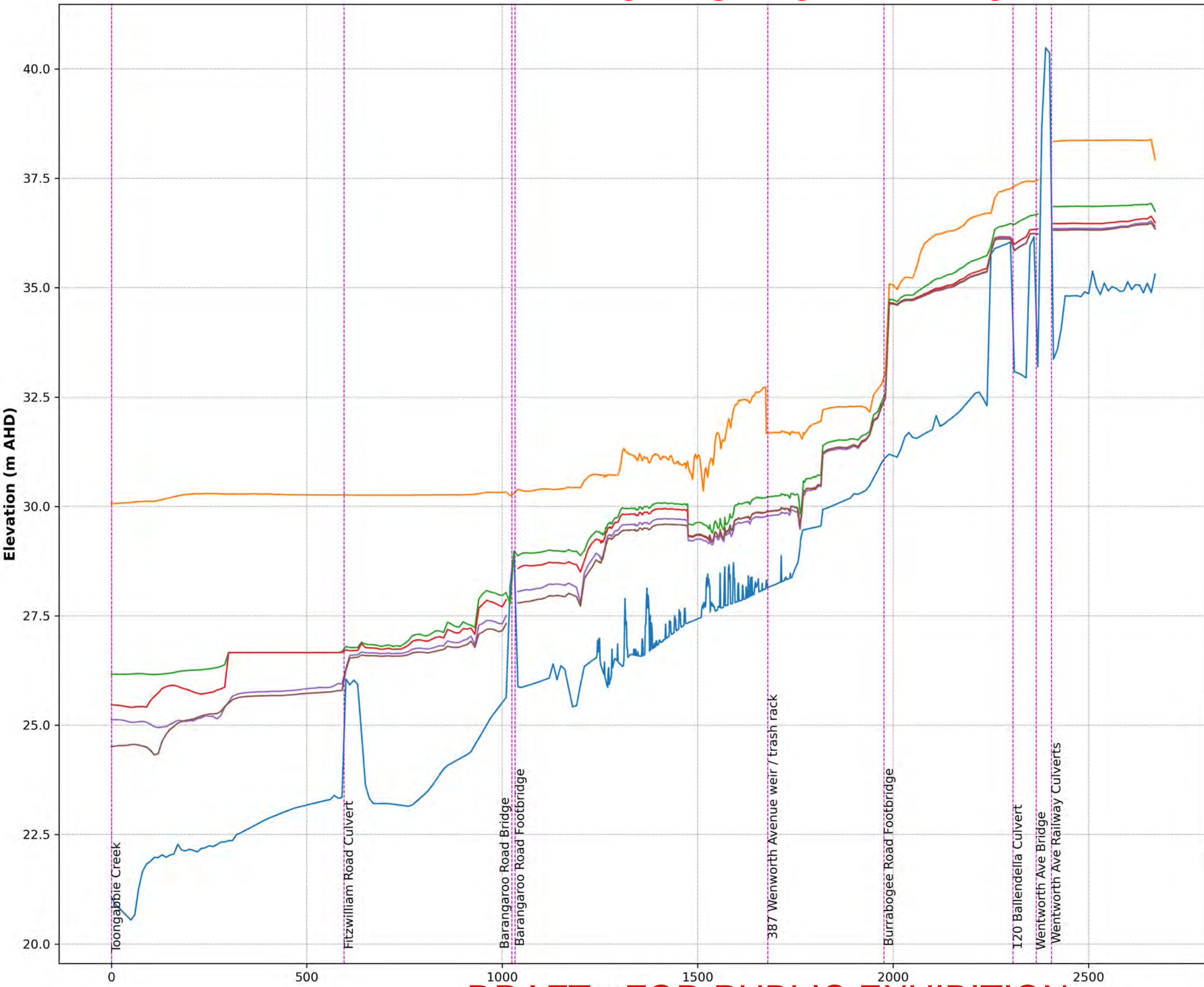
- Channel Invert
- PMF
- FFA 1% AEP
- 2% AEP
- 5% AEP
- 20% AEP

FIGURE K8



Plot Produced by St Leonards Water (AWNE)
Date: 27-3-2023 | Project: 59916074





Parramatta River Flood Study

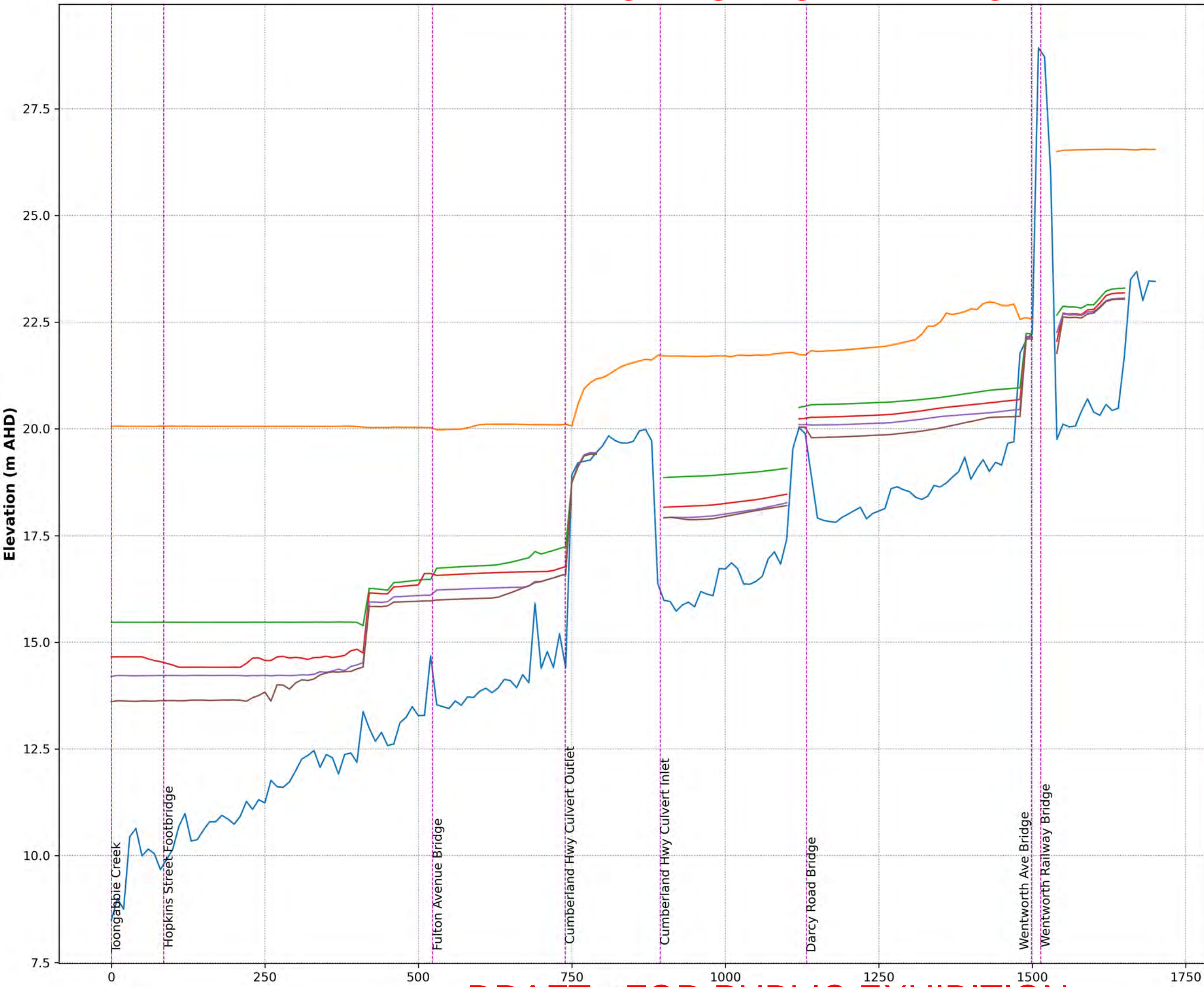
Pendle Hill Creek Profile

- Legend
- Channel Invert
 - PMF
 - FFA 1% AEP
 - 2% AEP
 - 5% AEP
 - 20% AEP

FIGURE K9



Plot Produced by St Leonards Water (AWNE)
Date: 27-3-2023 | Project: 59916074



Parramatta River Flood Study

Coopers Creek Profile

- Legend
- Channel Invert
 - PMF
 - FFA 1% AEP
 - 2% AEP
 - 5% AEP
 - 20% AEP

FIGURE K10



Plot Produced by St Leonards Water (AWNE)
Date: 27-3-2023 | Project: 59916074



Parramatta River Flood Study

Finlaysons Creek Profile

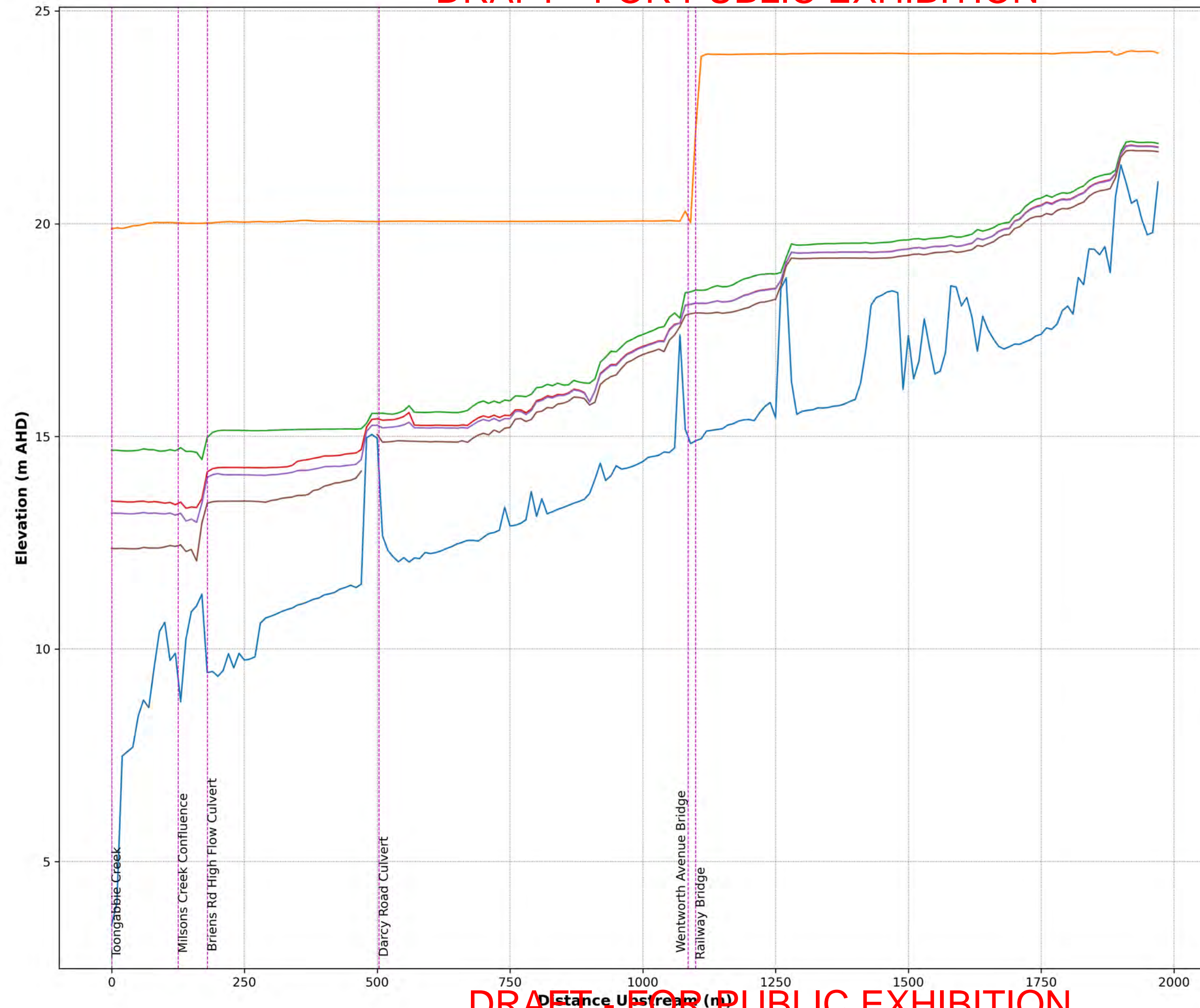
Legend

- Channel Invert
- PMF
- FFA 1% AEP
- 2% AEP
- 5% AEP
- 20% AEP

FIGURE K11



Plot Produced by St Leonards Water (AWNE)
Date: 27-3-2023 | Project: 59916074





Parramatta River Flood Study

Milsons Creek Profile

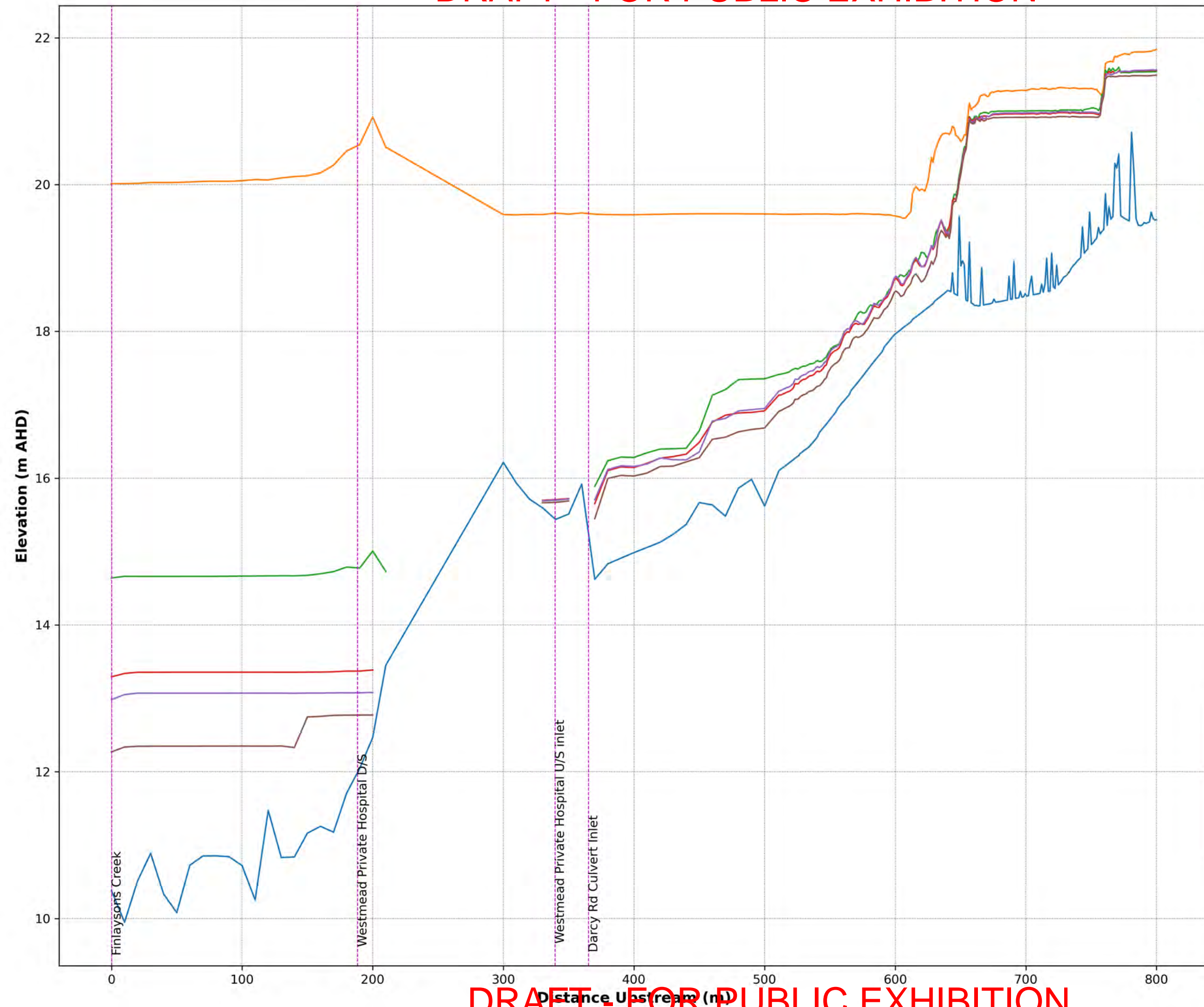
Legend

- Channel Invert
- PMF
- FFA 1% AEP
- 2% AEP
- 5% AEP
- 20% AEP

FIGURE K12



Plot Produced by St Leonards Water (AWNE)
Date: 27-3-2023|Project: 59916074





Parramatta River Flood Study

Domain Creek Profile

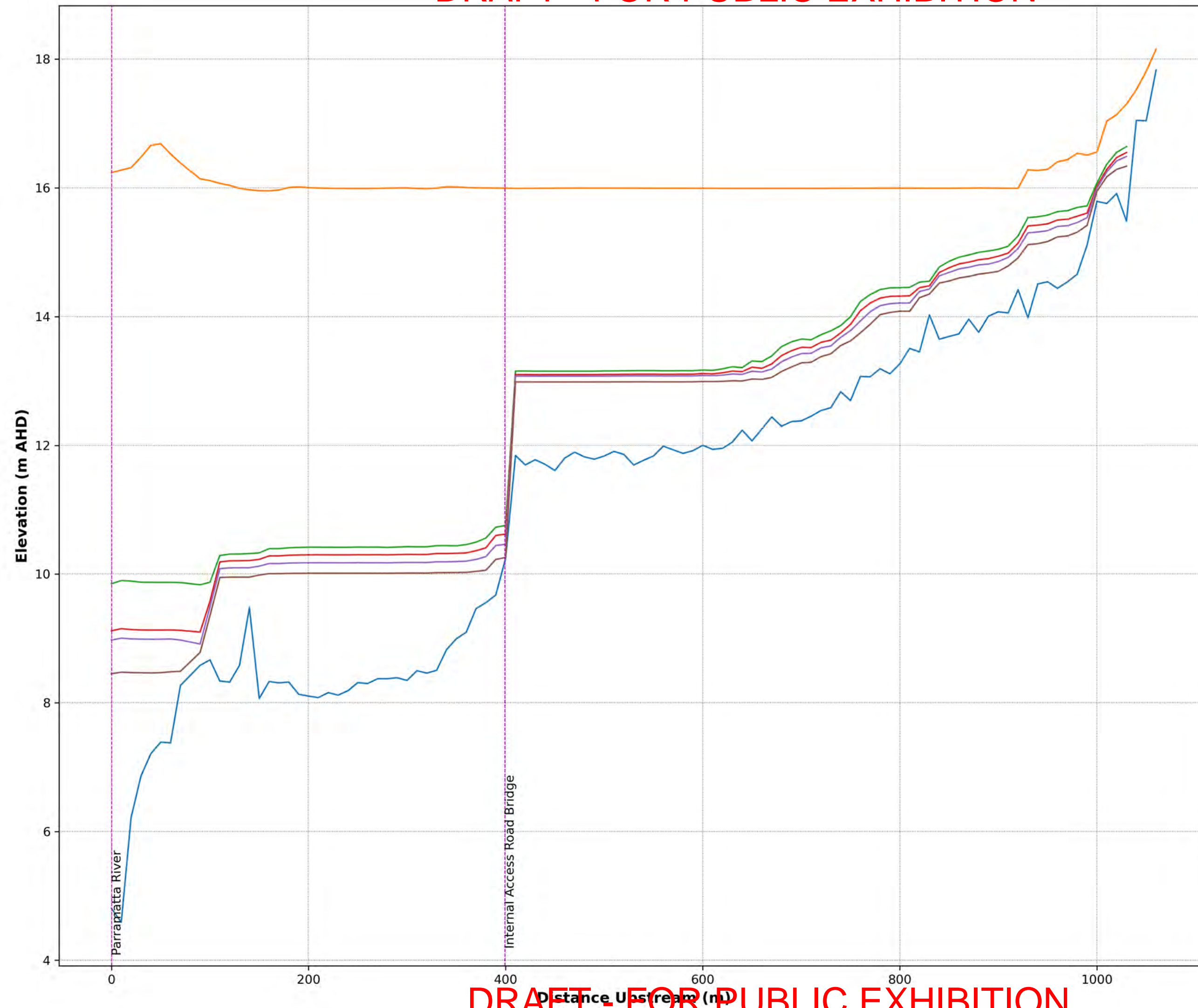
Legend

- Channel Invert
- PMF
- FFA 1% AEP
- 2% AEP
- 5% AEP
- 20% AEP

FIGURE K13



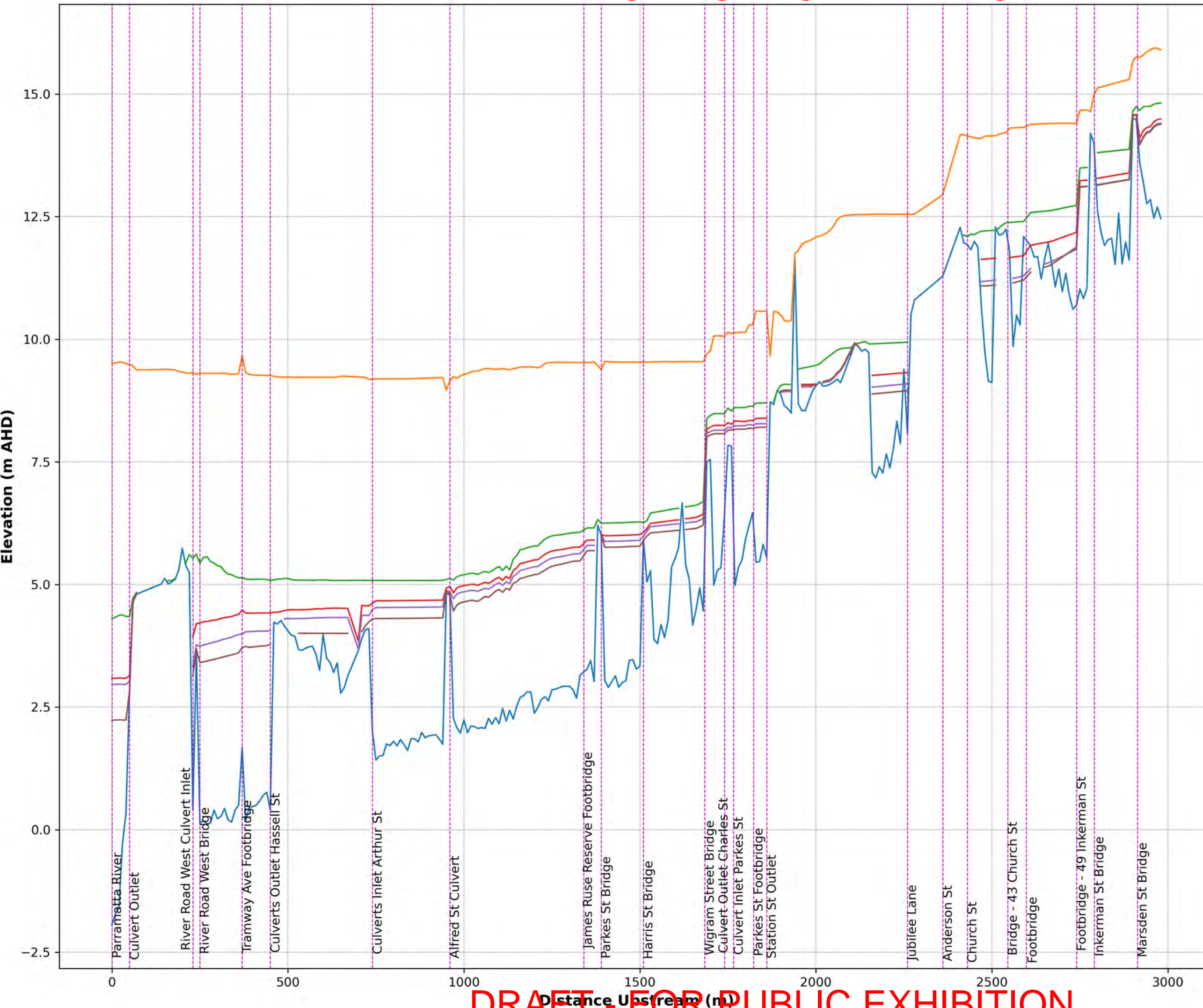
Plot Produced by St Leonards Water (AWNE)
Date: 27-3-2023 | Project: 59916074





Parramatta River Flood Study

Claycliff Creek Profile



- Legend
- Channel Invert
 - PMF
 - FFA 1% AEP
 - 2% AEP
 - 5% AEP
 - 20% AEP

FIGURE K14



Plot Produced by St Leonards Water (AWNE)
Date: 27-3-2023|Project: 59916074



Parramatta River Flood Study

Subiaco Creek Profile

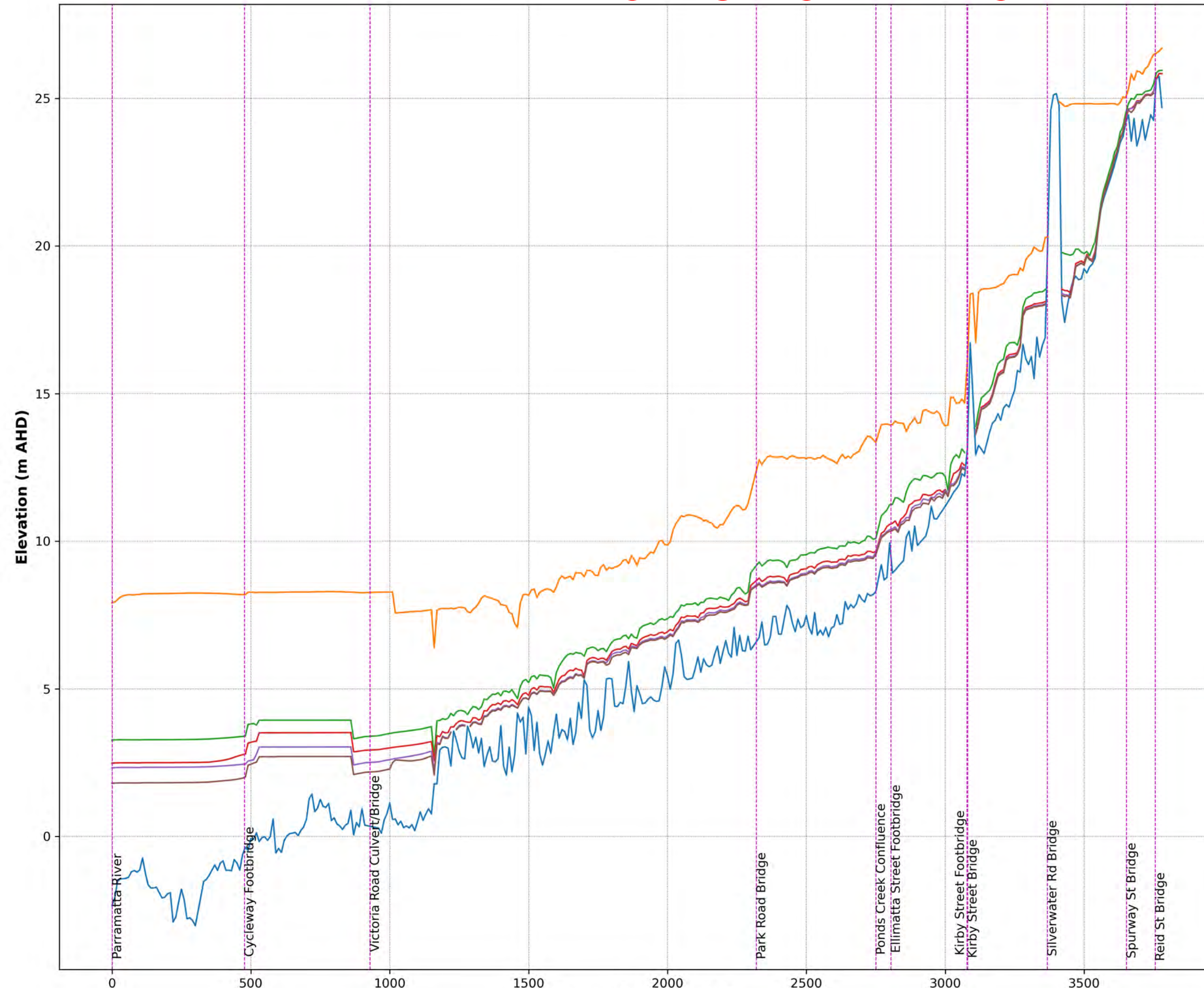
Legend

- Channel Invert
- PMF
- FFA 1% AEP
- 2% AEP
- 5% AEP
- 20% AEP

FIGURE K15



Plot Produced by St Leonards Water (AWNE)
Date: 27-3-2023|Project: 59916074





Parramatta River Flood Study

The Ponds Creek Profile

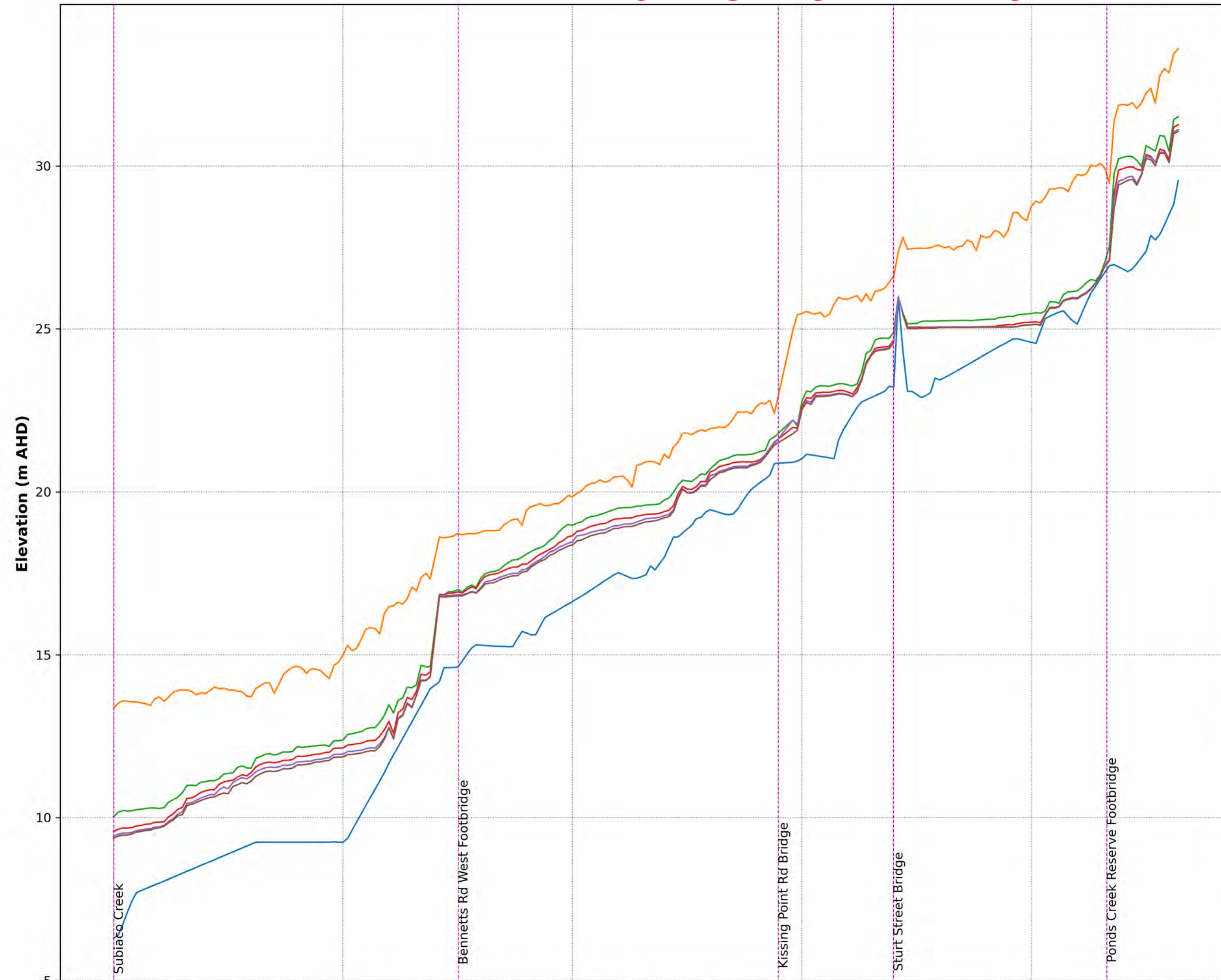
Legend

- Channel Invert
- PMF
- FFA 1% AEP
- 2% AEP
- 5% AEP
- 20% AEP

FIGURE K16



Plot Produced by St Leonards Water (AWNE)
Date: 27-3-2023|Project: 59916074





Parramatta River Flood Study

Vineyard Creek Profile

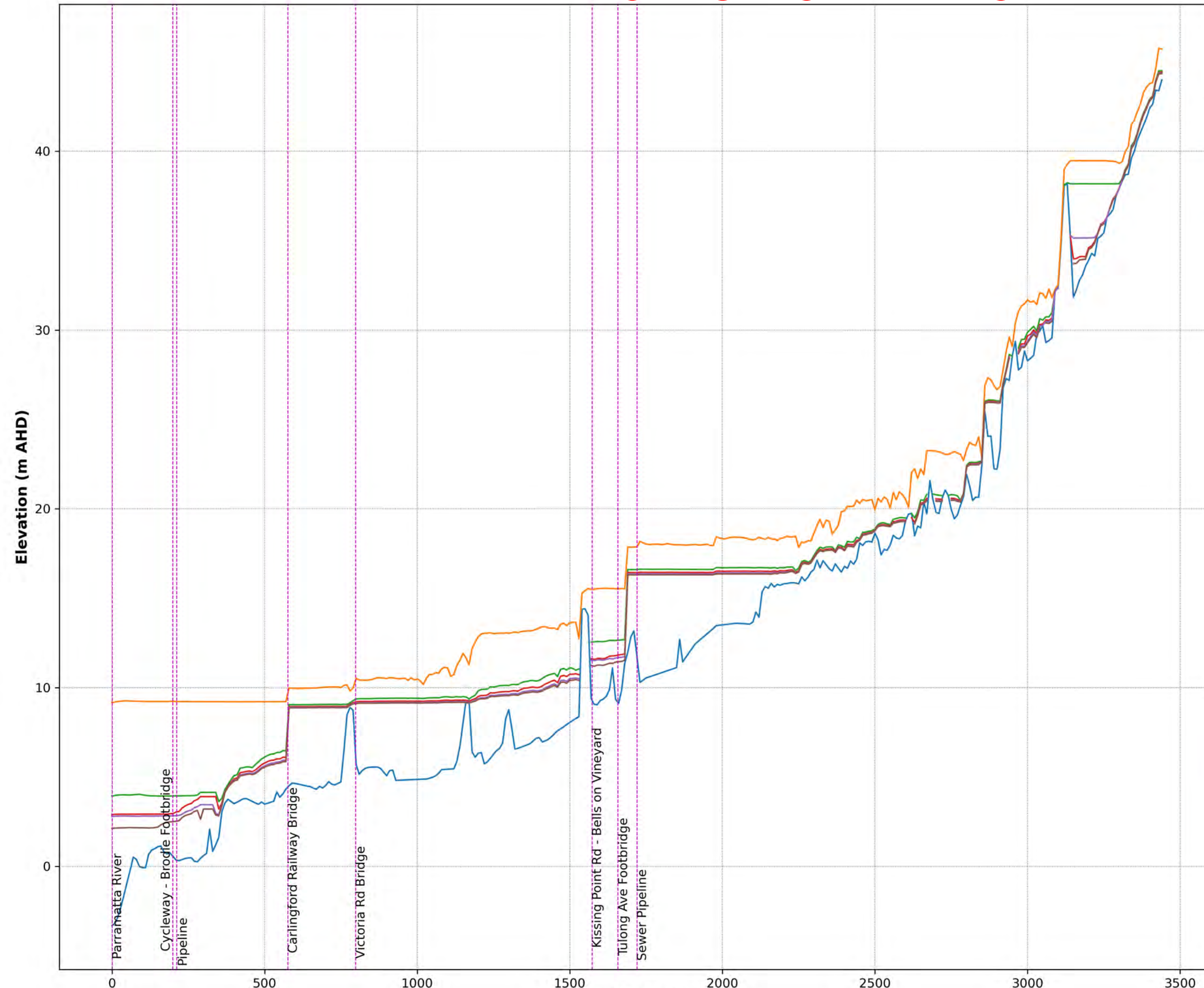
Legend

- Channel Invert
- PMF
- FFA 1% AEP
- 2% AEP
- 5% AEP
- 20% AEP

FIGURE K17



Plot Produced by St Leonards Water (AWNE)
Date: 27-3-2023|Project: 59916074





Parramatta River Flood Study

Brickfield Creek Profile

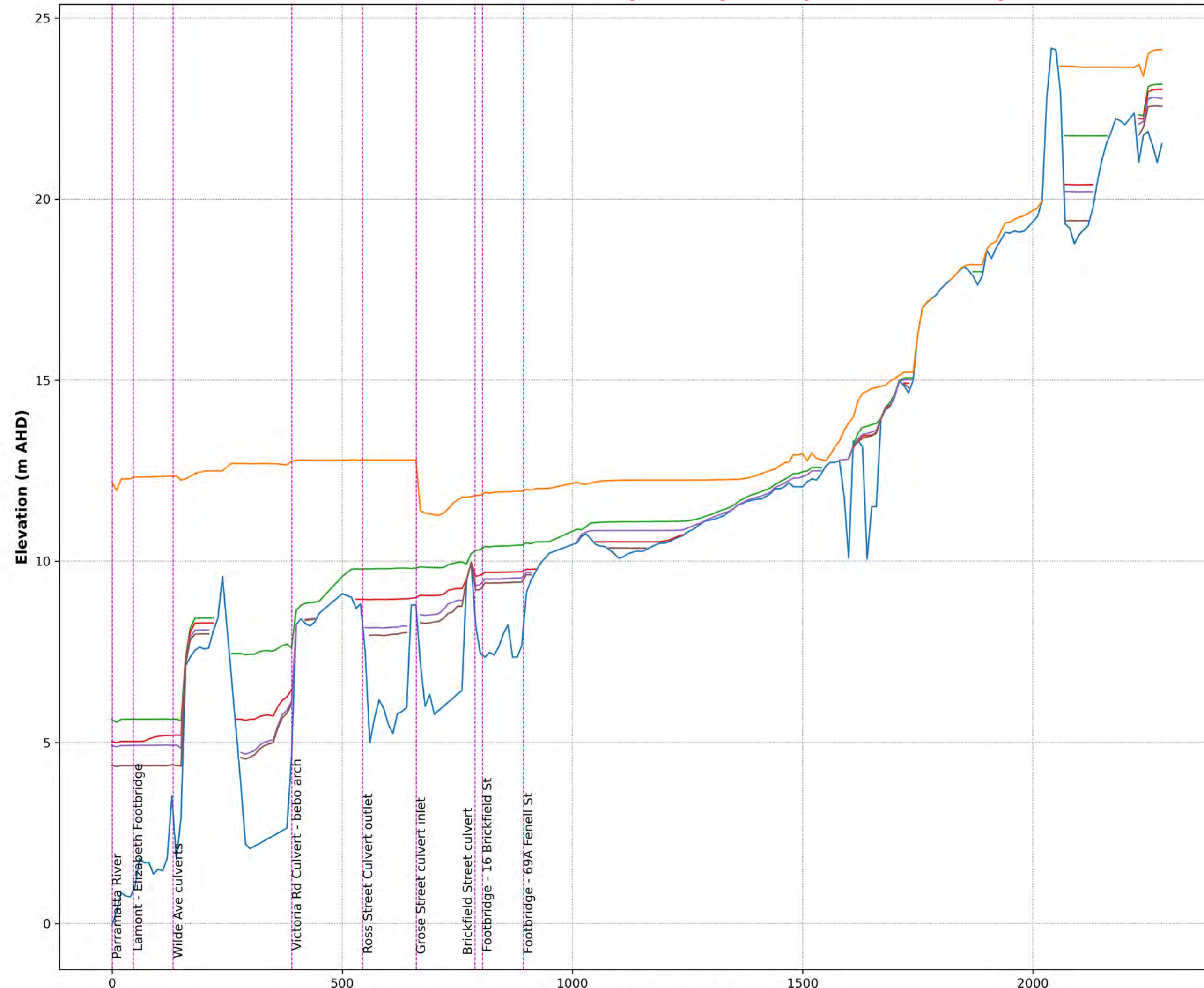
Legend

- Channel Invert
- PMF
- FFA 1% AEP
- 2% AEP
- 5% AEP
- 20% AEP

FIGURE K18



Plot Produced by St Leonards Water (AWNE)
Date: 27-3-2023|Project: 59916074





Parramatta River Flood Study

Darling Mills Creek Profile

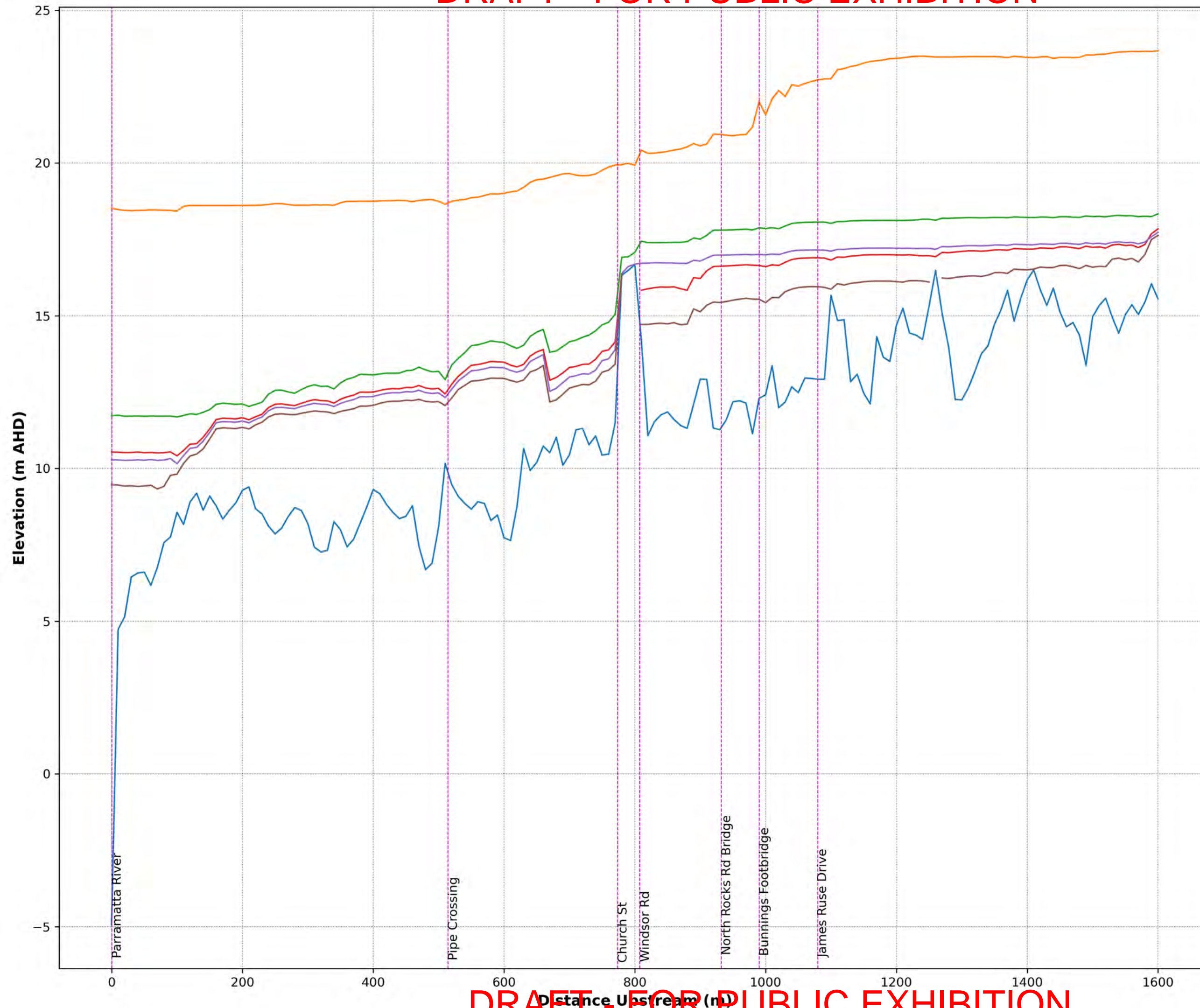
Legend

- Channel Invert
- PMF
- FFA 1% AEP
- 2% AEP
- 5% AEP
- 20% AEP

FIGURE K19



Plot Produced by St Leonards Water (AWNE)
Date: 27-3-2023 | Project: 59916074





Parramatta River Flood Study

Quarry Branch Creek Profile

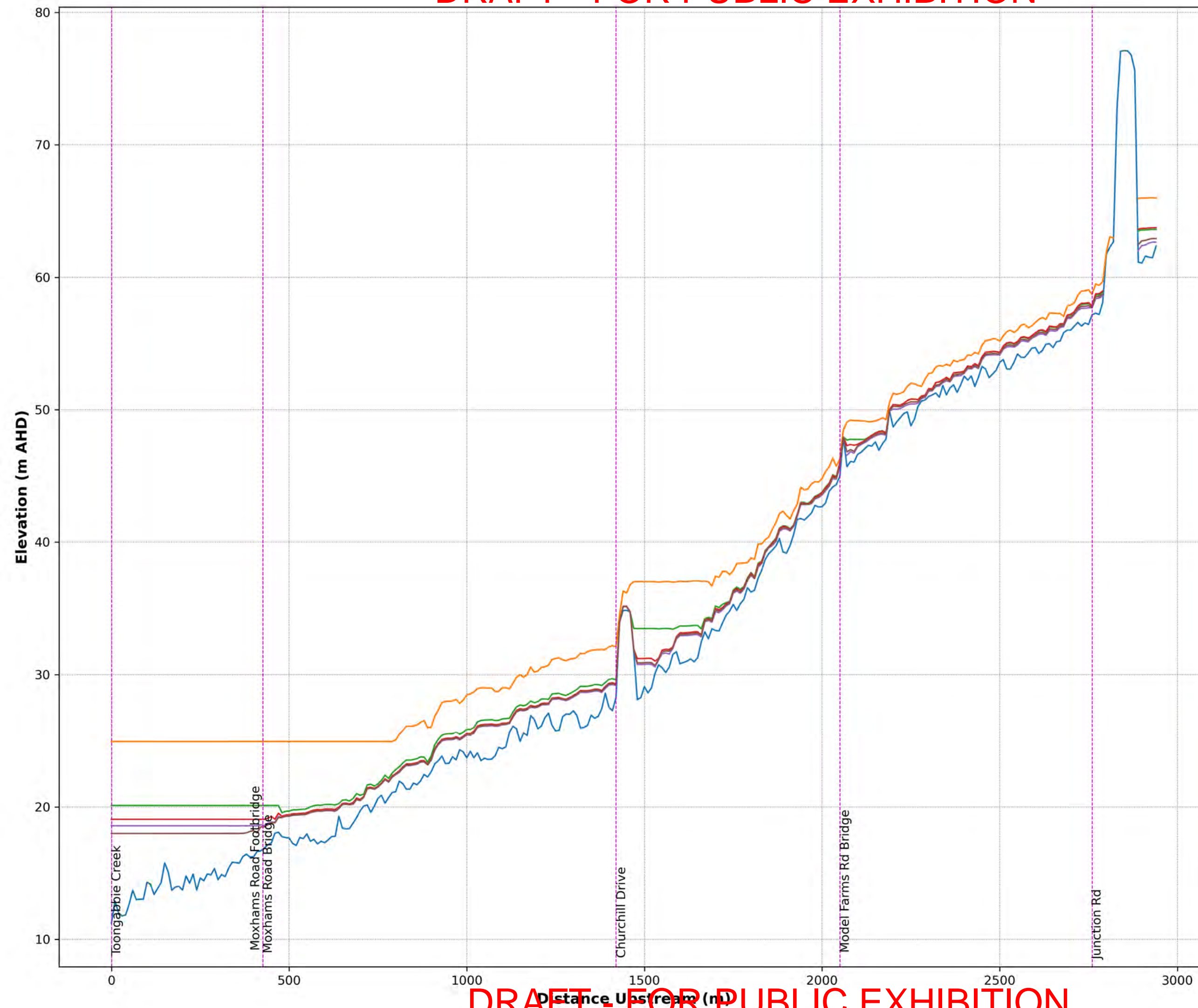
Legend

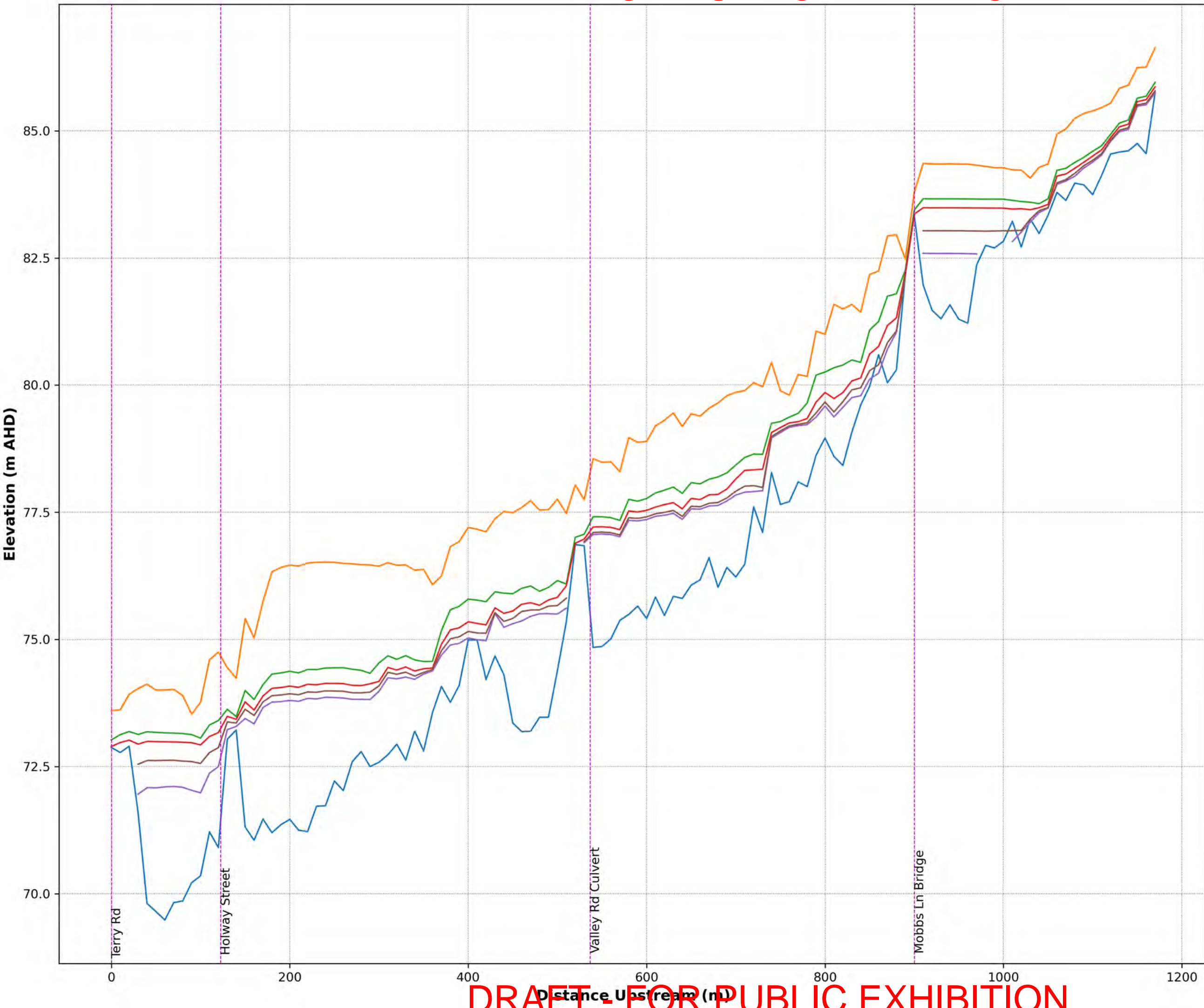
- Channel Invert
- PMF
- FFA 1% AEP
- 2% AEP
- 5% AEP
- 20% AEP

FIGURE K20



Plot Produced by St Leonards Water (AWNE)
Date: 27-3-2023 | Project: 59916074





Parramatta River Flood Study

Terrys Creek Profile

- Legend
- Channel Invert
 - PMF
 - FFA 1% AEP
 - 2% AEP
 - 5% AEP
 - 20% AEP

FIGURE K21



Plot Produced by St Leonards Water (AWNE)
Date: 27-3-2023 | Project: 59916074



Parramatta River Flood Study

Devlins Creek Profile

Legend

- Channel Invert
- PMF
- FFA 1% AEP
- 2% AEP
- 5% AEP
- 20% AEP

FIGURE K22



Plot Produced by St Leonards Water (AWNE)
Date: 27-3-2023 | Project: 59916074

