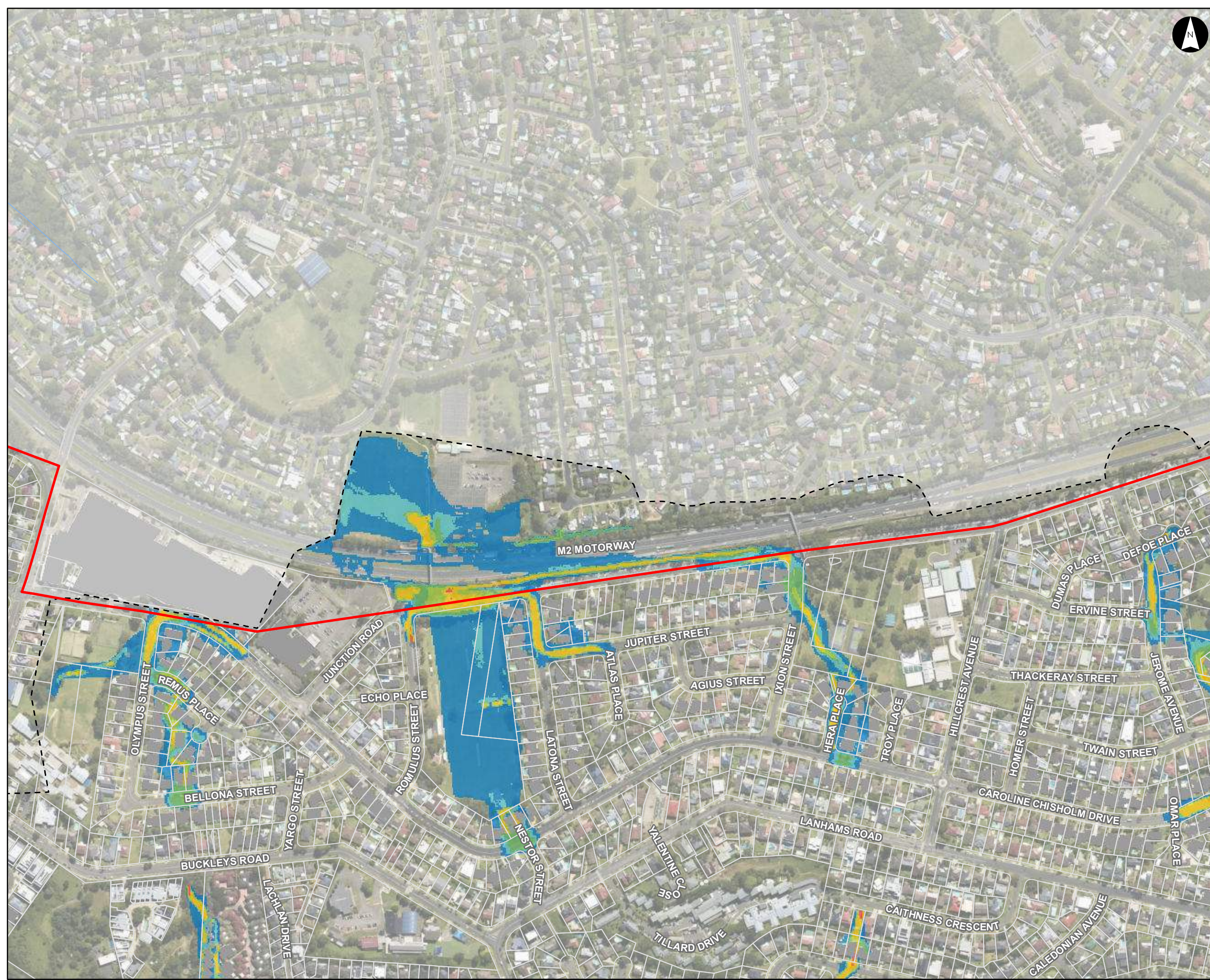


This document has been prepared based on information provided by others as cited in the data sources. Stantec has not verified the accuracy and/or completeness of this information and shall not be responsible for any errors or omissions which may be incorporated herein as a result. Stantec assumes no responsibility for data supplied in electronic format, and the recipient accepts full responsibility for verifying the accuracy and completeness of the data.



Hazard Vulnerability Classification (PMF)

Parramatta River Flood Study
 Project Code: 59916074
 Drawn By: AS
 Map: 59916074-GS-024-PMFHazard5k.mxd
 Rev: 06
 Date: 2023-05-30

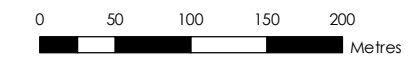
Legend

- Study Area
 - Watercourse
 - Cadastre
 - Building Footprint
 - Tuflow Model Extent
- Max Max PMF Hazard Vulnerability Classification**
- H1 - Relatively benign flow conditions. No vulnerability constraints
 - H2 - Unsafe for small vehicles
 - H3 - Unsafe for all vehicles, children and the elderly
 - H4 - Unsafe for all people and all vehicles
 - H5 - Unsafe for all people and all vehicles. Buildings require special engineering design and construction
 - H6 - Unconditionally dangerous. Not suitable for any type of development or evacuation access. All building types considered vulnerable to failure

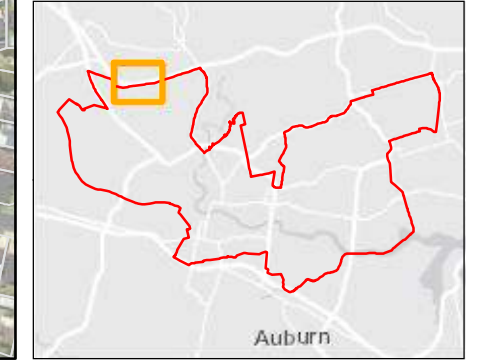
Figure H6.2

Notes:
 1. Coordinate System: GDA 1994 MGA Zone 56

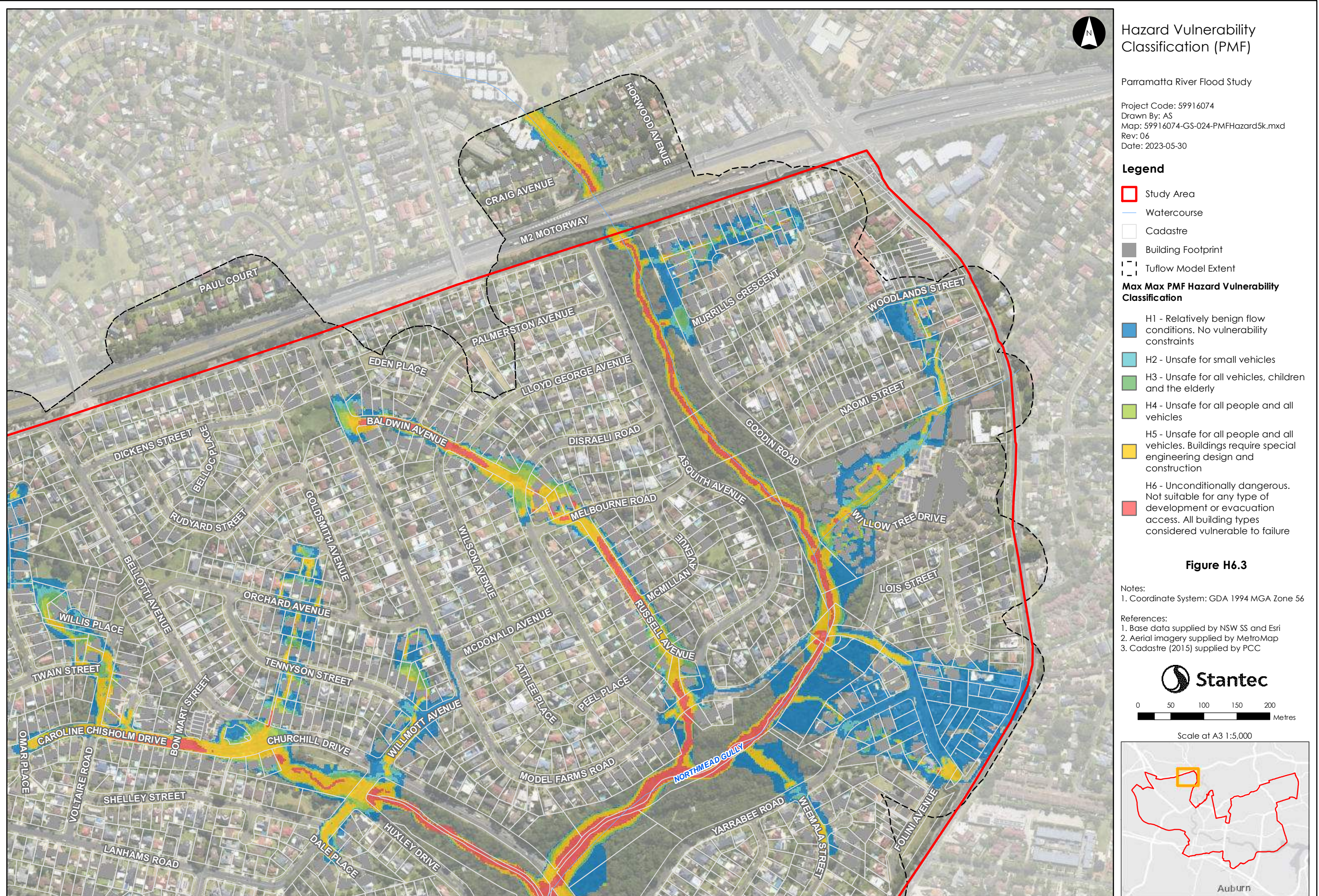
References:
 1. Base data supplied by NSW SS and Esri
 2. Aerial imagery supplied by MetroMap
 3. Cadastre (2015) supplied by PCC



Scale at A3 1:5,000



This document has been prepared based on information provided by others as cited in the data sources. Stantec has not verified the accuracy and/or completeness of this information and shall not be responsible for any errors or omissions which may be incorporated herein as a result. Stantec assumes no responsibility for data supplied in electronic format, and the recipient accepts full responsibility for verifying the accuracy and completeness of the data.



Hazard Vulnerability Classification (PMF)

Parramatta River Flood Study

Project Code: 59916074
 Drawn By: AS
 Map: 59916074-GS-024-PMFHazard5k.mxd
 Rev: 06
 Date: 2023-05-30

Legend

- Study Area
- Watercourse
- Cadastre
- Building Footprint
- Tuflow Model Extent

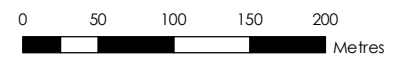
Max Max PMF Hazard Vulnerability Classification

- H1 - Relatively benign flow conditions. No vulnerability constraints
- H2 - Unsafe for small vehicles
- H3 - Unsafe for all vehicles, children and the elderly
- H4 - Unsafe for all people and all vehicles
- H5 - Unsafe for all people and all vehicles. Buildings require special engineering design and construction
- H6 - Unconditionally dangerous. Not suitable for any type of development or evacuation access. All building types considered vulnerable to failure

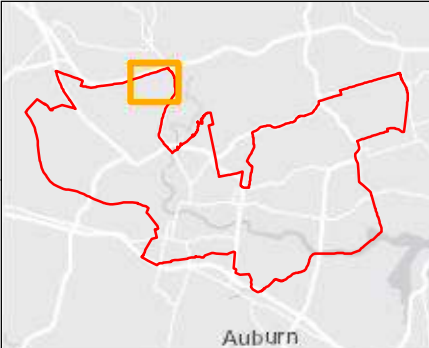
Figure H6.3

Notes:
 1. Coordinate System: GDA 1994 MGA Zone 56

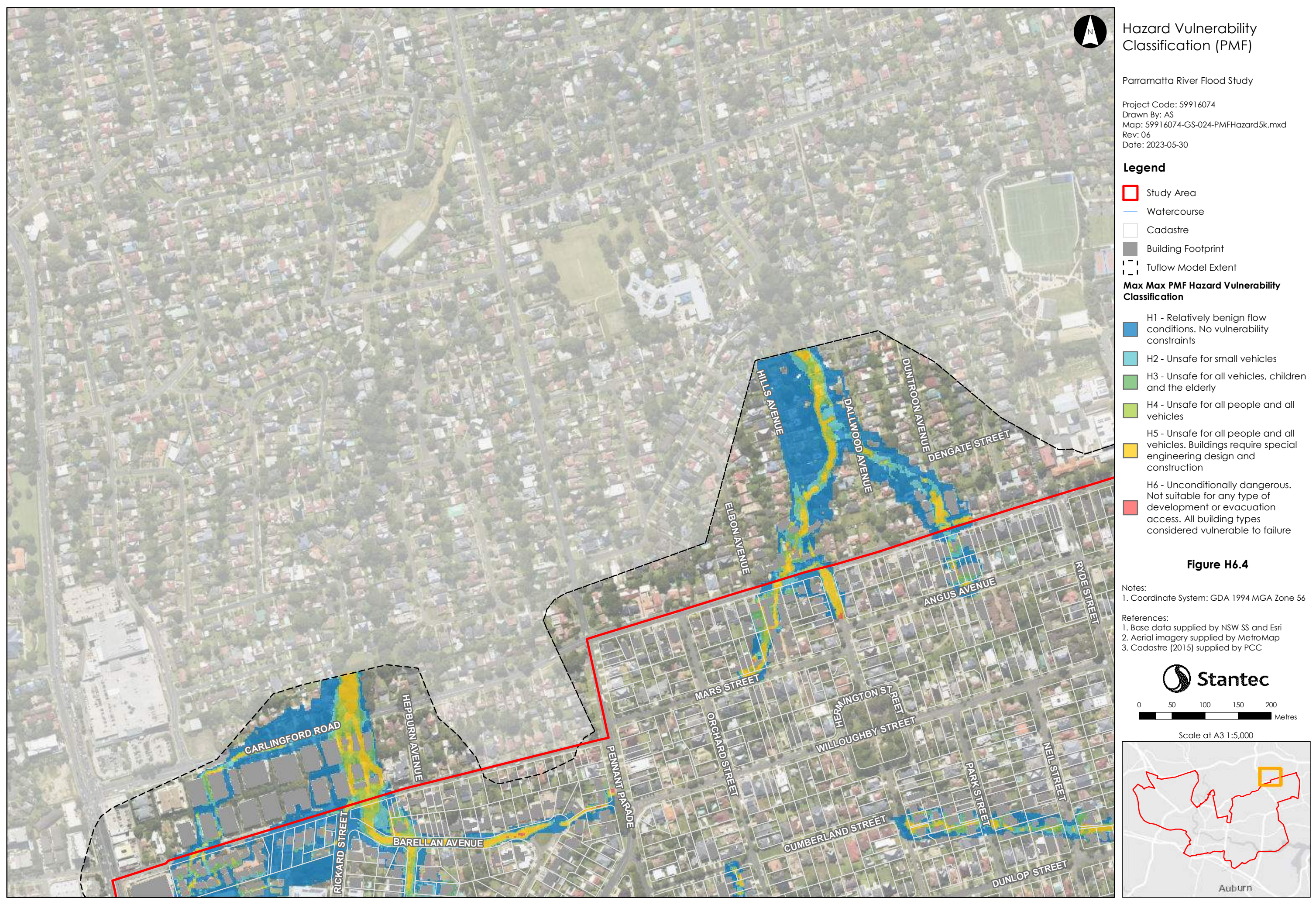
References:
 1. Base data supplied by NSW SS and Esri
 2. Aerial imagery supplied by MetroMap
 3. Cadastre (2015) supplied by PCC



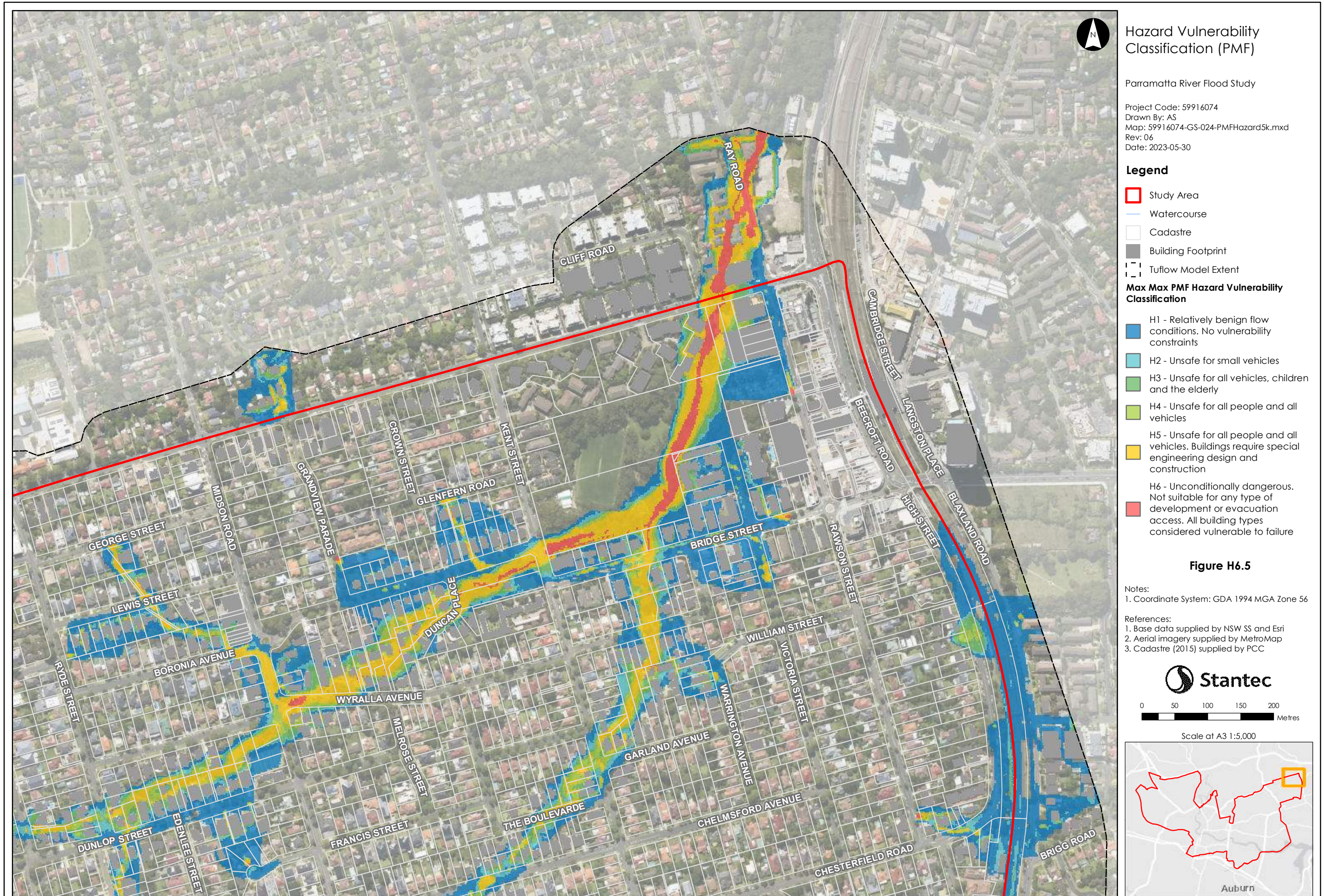
Scale at A3 1:5,000

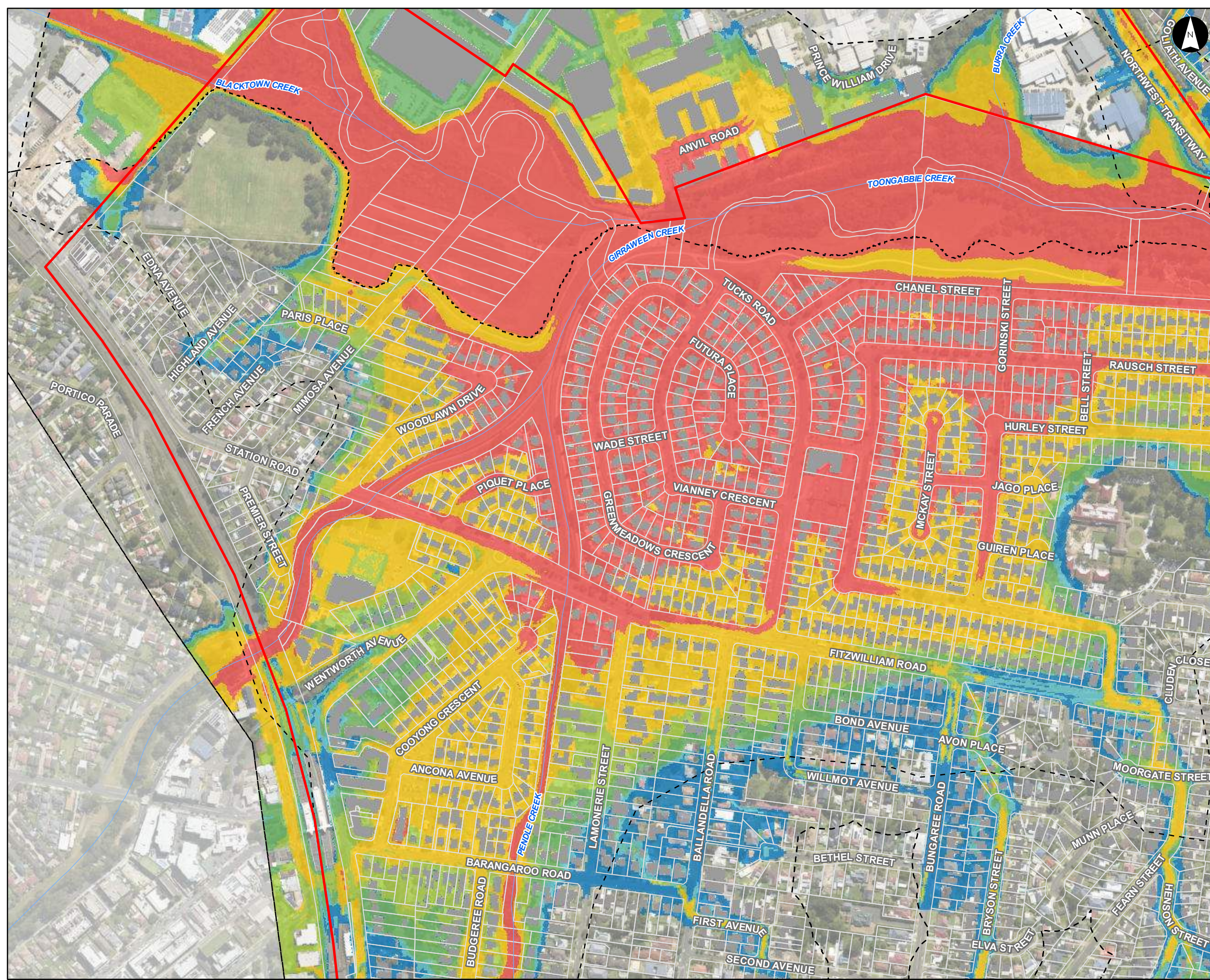


This document has been prepared based on information provided by others as cited in the data sources. Stantec has not verified the accuracy and/or completeness of this information and shall not be responsible for any errors or omissions which may be incorporated herein as a result. Stantec assumes no responsibility for data supplied in electronic format, and the recipient accepts full responsibility for verifying the accuracy and completeness of the data.



This document has been prepared based on information provided by others as cited in the data sources. Stantec has not verified the accuracy and/or completeness of this information and shall not be responsible for any errors or omissions which may be incorporated herein as a result. Stantec assumes no responsibility for data supplied in electronic format, and the recipient accepts full responsibility for verifying the accuracy and completeness of the data.





Hazard Vulnerability Classification (PMF)

Parramatta River Flood Study

Project Code: 59916074
 Drawn By: AS
 Map: 59916074-GS-024-PMFHazard5k.mxd
 Rev: 06
 Date: 2023-05-30

Legend

- Study Area
- Watercourse
- Cadastre
- Building Footprint
- Tuflow Model Extent

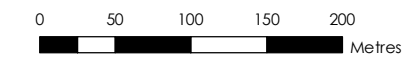
Max Max PMF Hazard Vulnerability Classification

- H1 - Relatively benign flow conditions. No vulnerability constraints
- H2 - Unsafe for small vehicles
- H3 - Unsafe for all vehicles, children and the elderly
- H4 - Unsafe for all people and all vehicles
- H5 - Unsafe for all people and all vehicles. Buildings require special engineering design and construction
- H6 - Unconditionally dangerous. Not suitable for any type of development or evacuation access. All building types considered vulnerable to failure

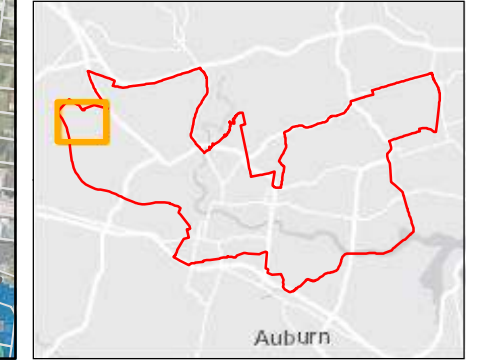
Figure H6.6

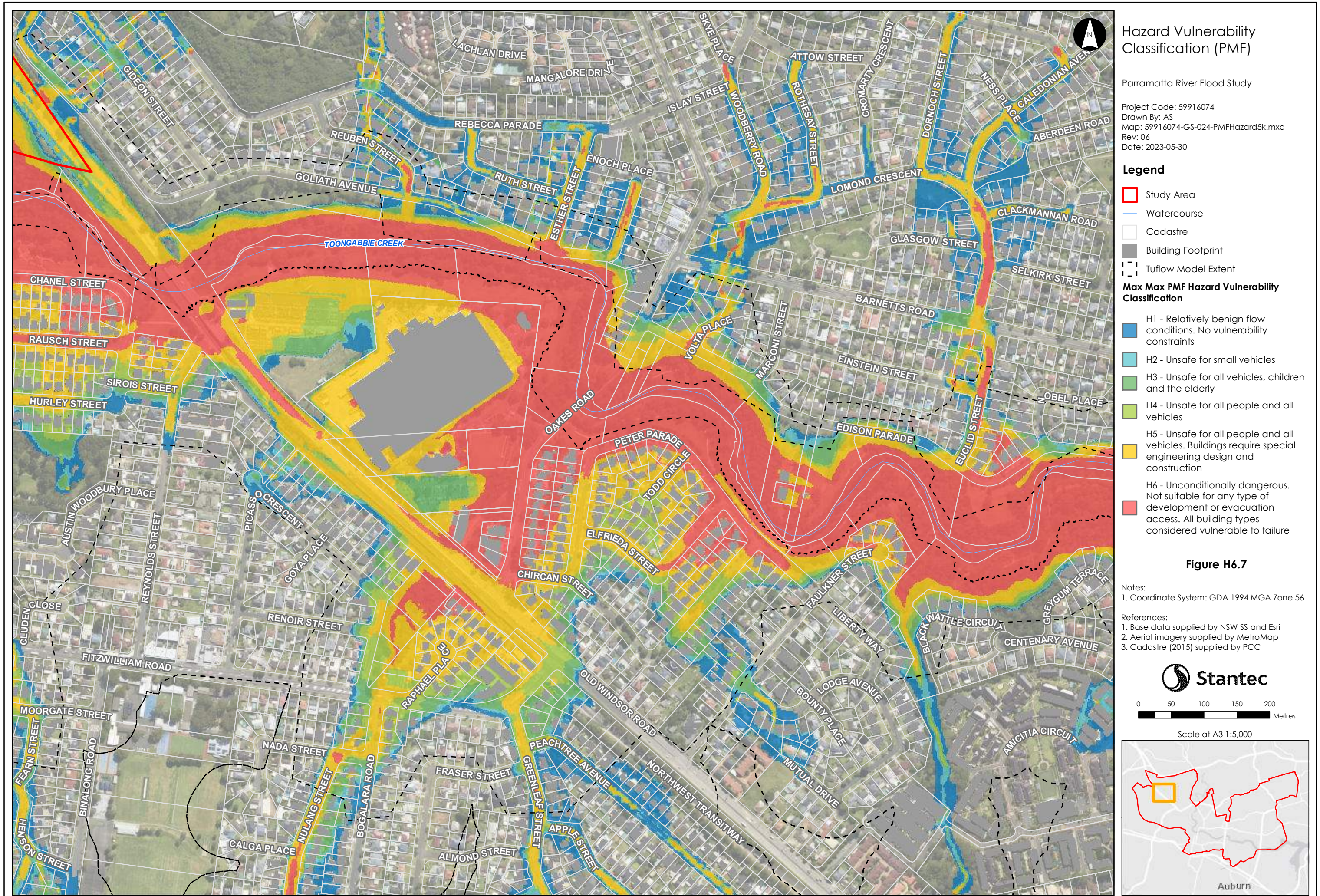
Notes:
 1. Coordinate System: GDA 1994 MGA Zone 56

References:
 1. Base data supplied by NSW SS and Esri
 2. Aerial imagery supplied by MetroMap
 3. Cadastre (2015) supplied by PCC

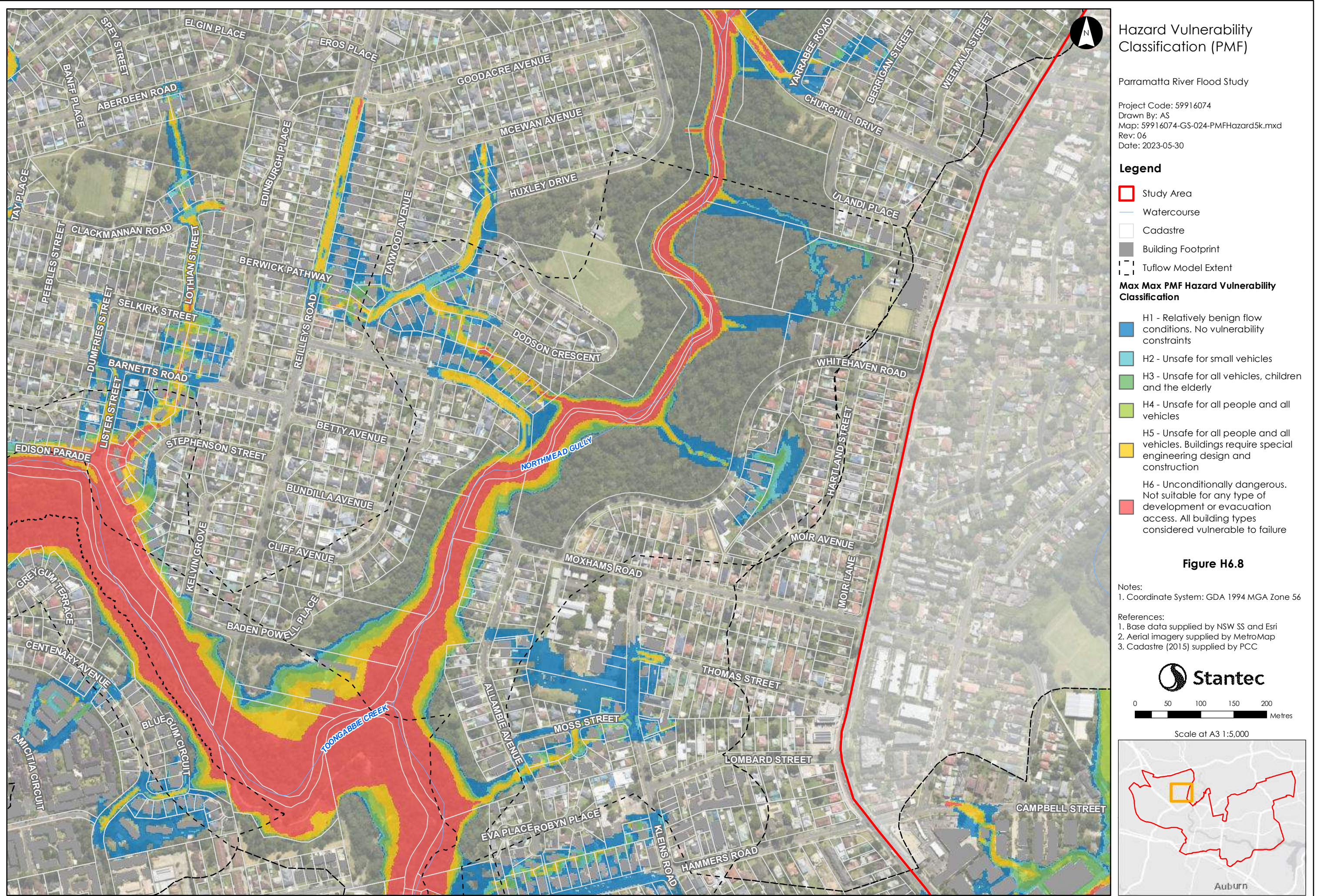


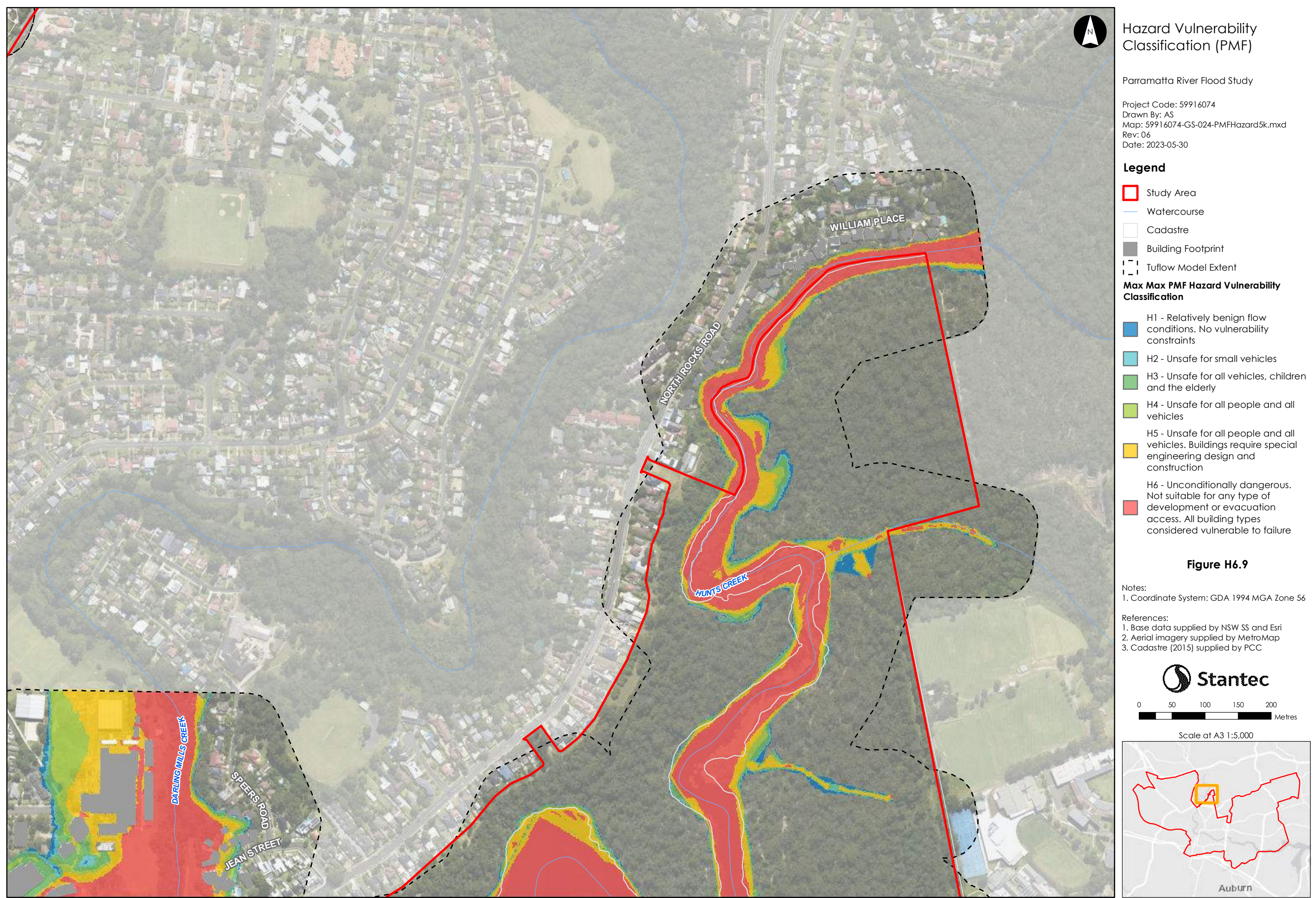
Scale at A3 1:5,000





This document has been prepared based on information provided by others as cited in the data sources. Stantec has not verified the accuracy and/or completeness of this information and shall not be responsible for any errors or omissions which may be incorporated herein as a result. Stantec assumes no responsibility for data supplied in electronic format, and the recipient accepts full responsibility for verifying the accuracy and completeness of the data.





This document has been prepared based on information provided by others as cited in the data sources. Stantec has not verified the accuracy and/or completeness of this information and shall not be responsible for any errors or omissions which may be incorporated herein as a result. Stantec assumes no responsibility for data supplied in electronic format, and the recipient accepts full responsibility for verifying the accuracy and completeness of the data.



Hazard Vulnerability Classification (PMF)

Parramatta River Flood Study

Project Code: 59916074
Drawn By: AS
Map: 59916074-GS-024-PMFHazard5k.mxd
Rev: 06
Date: 2023-05-30

Legend

- Study Area
- Watercourse
- Cadastre
- Building Footprint
- Tuflow Model Extent

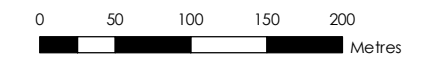
Max Max PMF Hazard Vulnerability Classification

- H1 - Relatively benign flow conditions. No vulnerability constraints
- H2 - Unsafe for small vehicles
- H3 - Unsafe for all vehicles, children and the elderly
- H4 - Unsafe for all people and all vehicles
- H5 - Unsafe for all people and all vehicles. Buildings require special engineering design and construction
- H6 - Unconditionally dangerous. Not suitable for any type of development or evacuation access. All building types considered vulnerable to failure

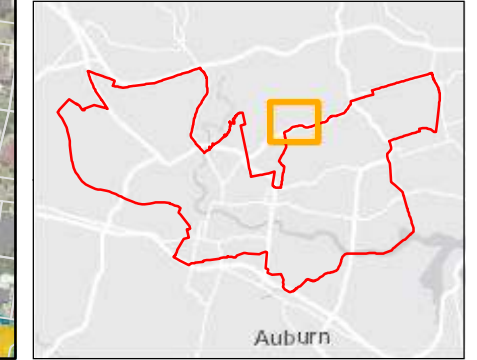
Figure H6.10

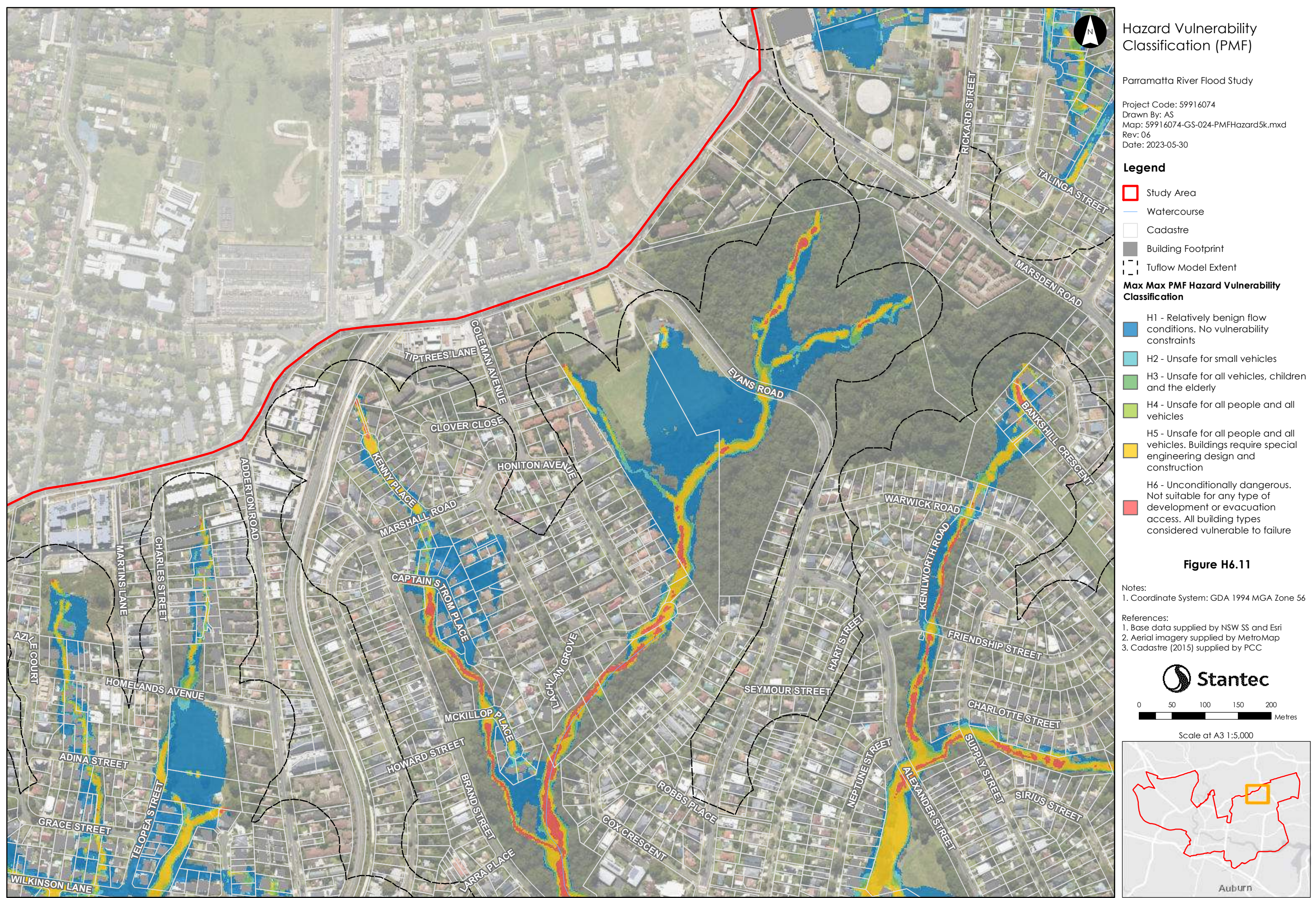
Notes:
1. Coordinate System: GDA 1994 MGA Zone 56

References:
1. Base data supplied by NSW SS and Esri
2. Aerial imagery supplied by MetroMap
3. Cadastre (2015) supplied by PCC



Scale at A3 1:5,000





This document has been prepared based on information provided by others as cited in the data sources. Stantec has not verified the accuracy and/or completeness of this information and shall not be responsible for any errors or omissions which may be incorporated herein as a result. Stantec assumes no responsibility for data supplied in electronic format, and the recipient accepts full responsibility for verifying the accuracy and completeness of the data.



Hazard Vulnerability Classification (PMF)

Parramatta River Flood Study

Project Code: 59916074
 Drawn By: AS
 Map: 59916074-GS-024-PMFHazard5k.mxd
 Rev: 06
 Date: 2023-05-30

Legend

- Study Area
- Watercourse
- Cadastre
- Building Footprint
- Tuflow Model Extent

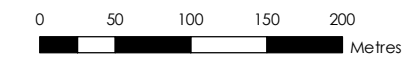
Max Max PMF Hazard Vulnerability Classification

- H1 - Relatively benign flow conditions. No vulnerability constraints
- H2 - Unsafe for small vehicles
- H3 - Unsafe for all vehicles, children and the elderly
- H4 - Unsafe for all people and all vehicles
- H5 - Unsafe for all people and all vehicles. Buildings require special engineering design and construction
- H6 - Unconditionally dangerous. Not suitable for any type of development or evacuation access. All building types considered vulnerable to failure

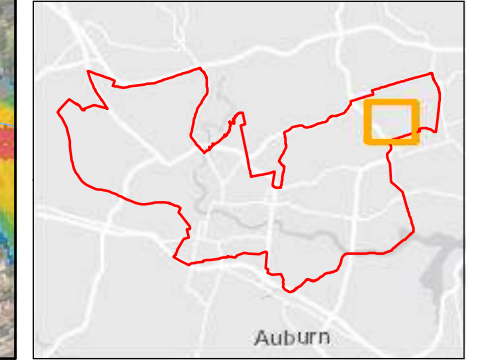
Figure H6.12

Notes:
 1. Coordinate System: GDA 1994 MGA Zone 56

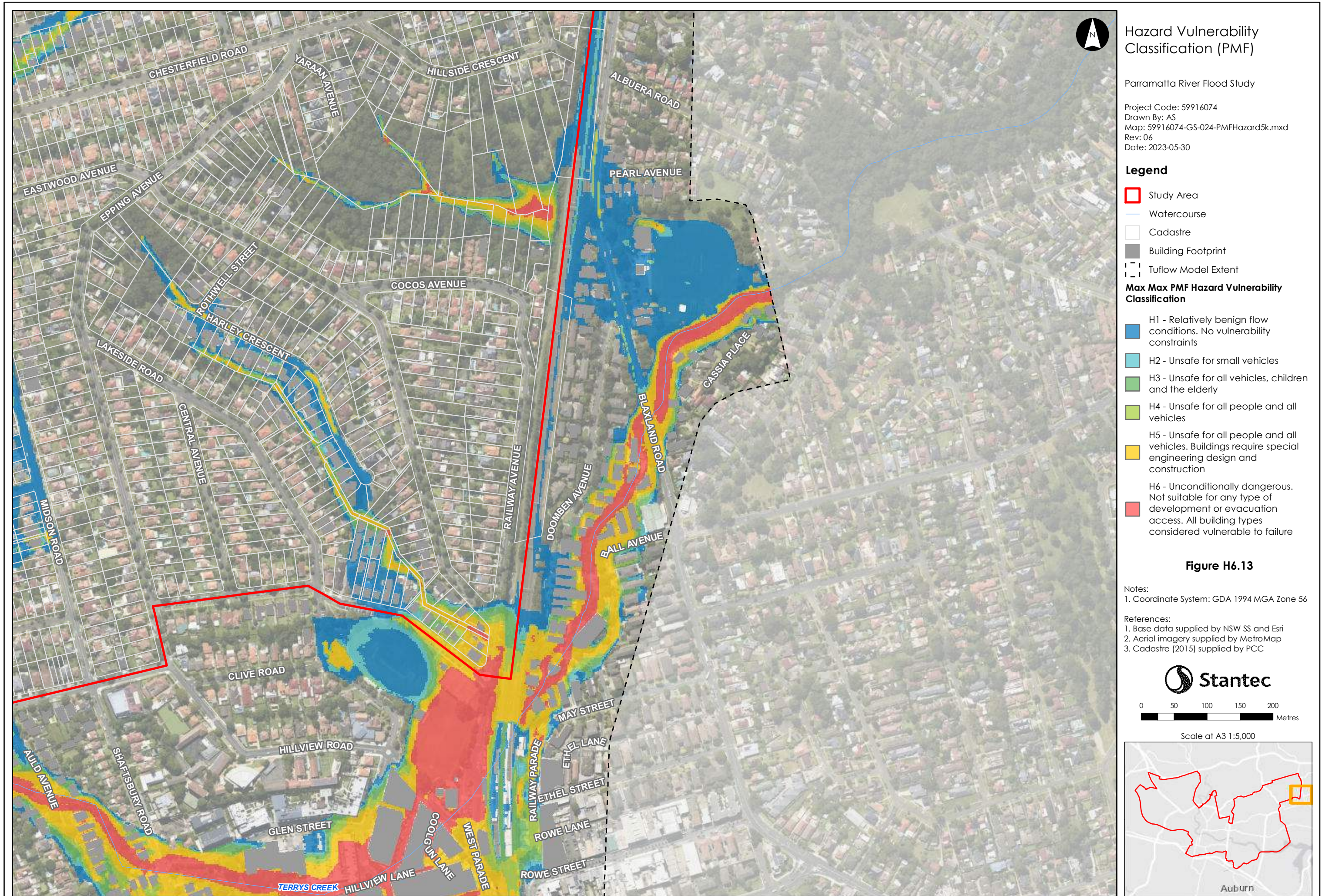
References:
 1. Base data supplied by NSW SS and Esri
 2. Aerial imagery supplied by MetroMap
 3. Cadastre (2015) supplied by PCC



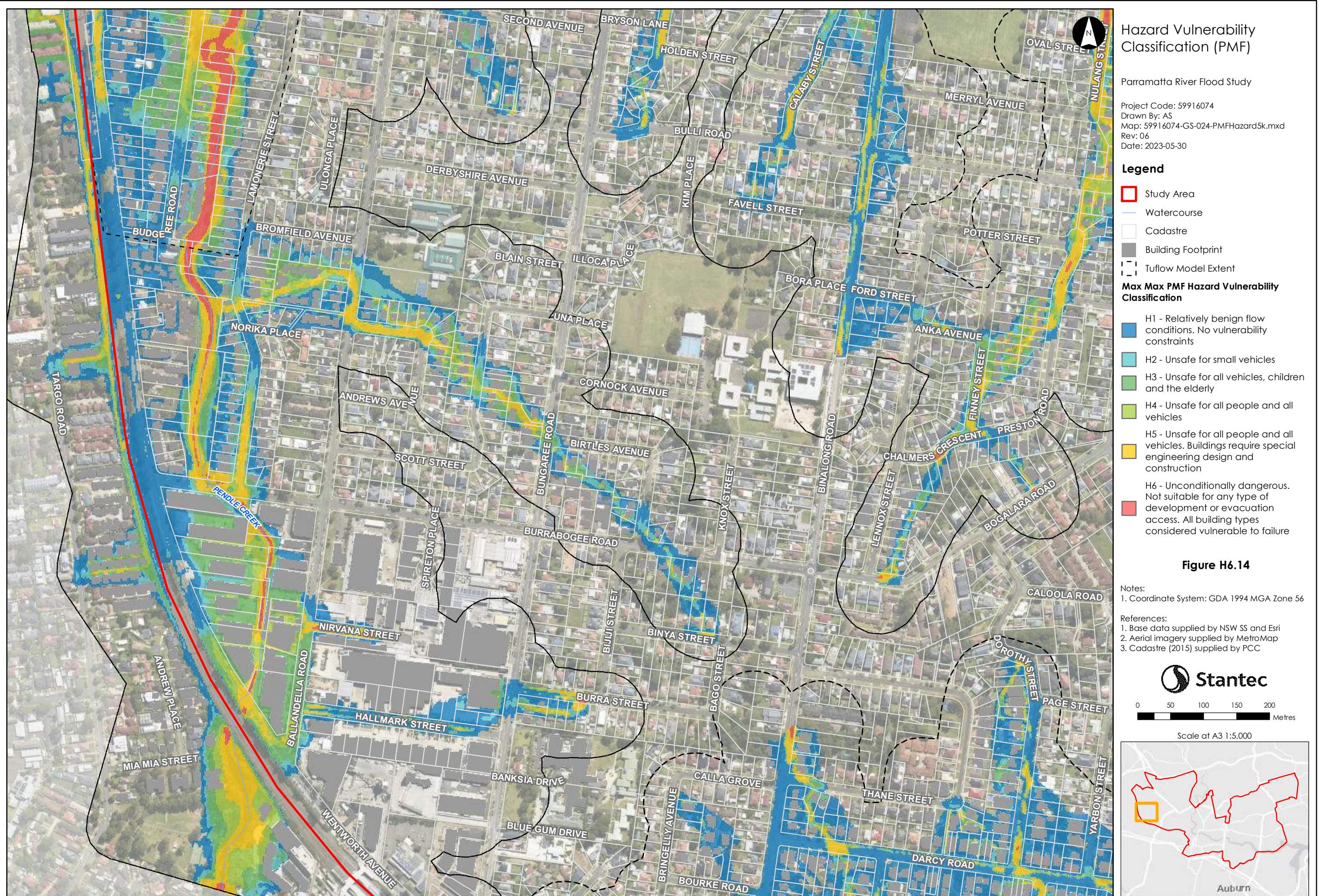
Scale at A3 1:5,000

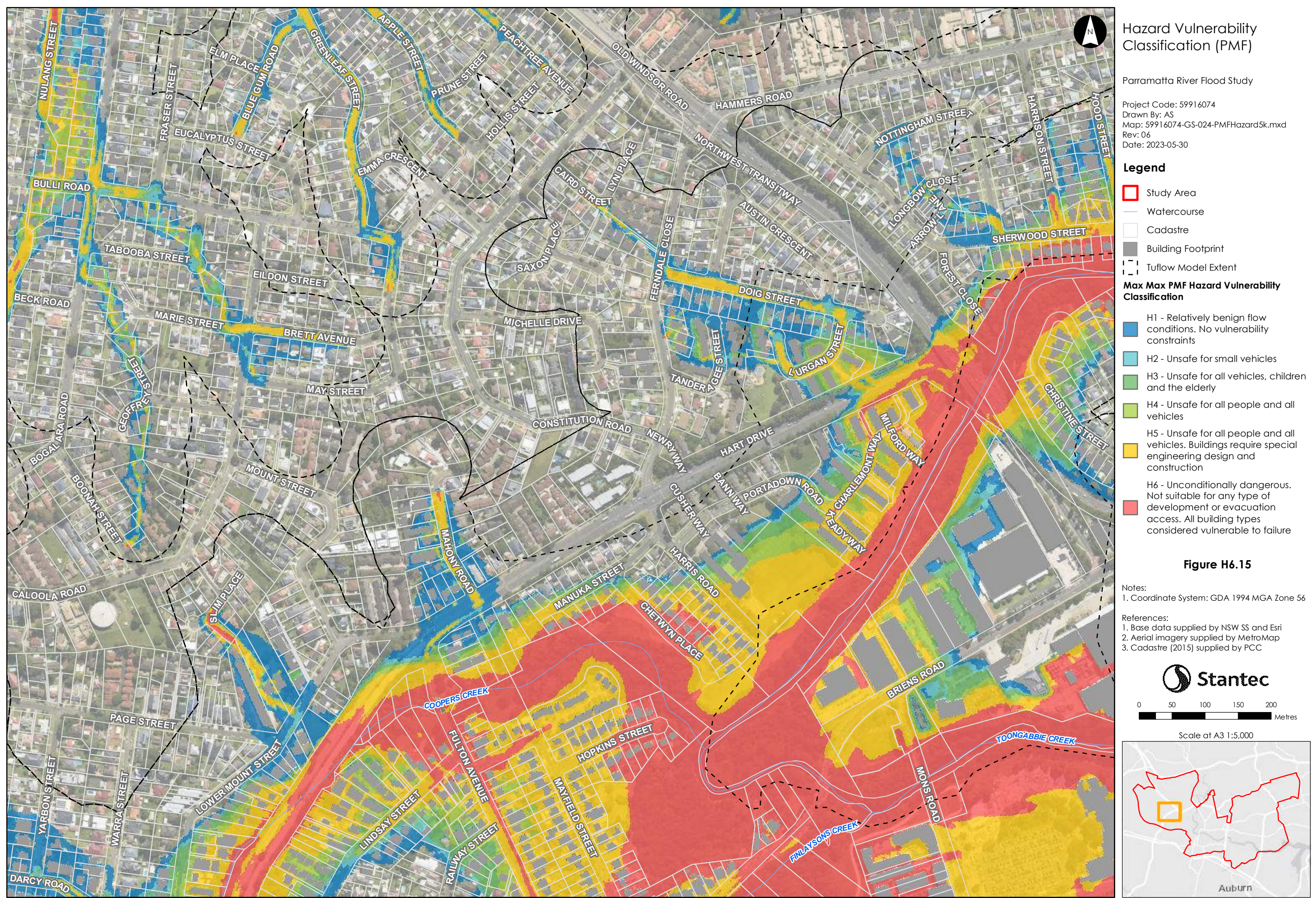


This document has been prepared based on information provided by others as cited in the data sources. Stantec has not verified the accuracy and/or completeness of this information and shall not be responsible for any errors or omissions which may be incorporated herein as a result. Stantec assumes no responsibility for data supplied in electronic format, and the recipient accepts full responsibility for verifying the accuracy and completeness of the data.



This document has been prepared based on information provided by others as cited in the data sources. Stantec has not verified the accuracy and/or completeness of this information and shall not be responsible for any errors or omissions which may be incorporated herein as a result. Stantec assumes no responsibility for data supplied in electronic format, and the recipient accepts full responsibility for verifying the accuracy and completeness of the data.





Hazard Vulnerability Classification (PMF)

Parramatta River Flood Study

Project Code: 59916074
 Drawn By: AS
 Map: 59916074-GS-024-PMFHazard5k.mxd
 Rev: 06
 Date: 2023-05-30

Legend

- Study Area
- Watercourse
- Cadastre
- Building Footprint
- Tuflow Model Extent

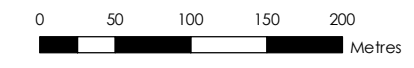
Max Max PMF Hazard Vulnerability Classification

- H1 - Relatively benign flow conditions. No vulnerability constraints
- H2 - Unsafe for small vehicles
- H3 - Unsafe for all vehicles, children and the elderly
- H4 - Unsafe for all people and all vehicles
- H5 - Unsafe for all people and all vehicles. Buildings require special engineering design and construction
- H6 - Unconditionally dangerous. Not suitable for any type of development or evacuation access. All building types considered vulnerable to failure

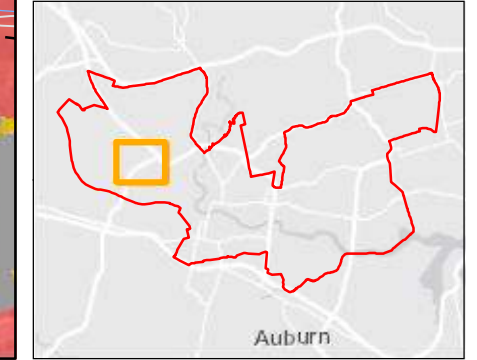
Figure H6.15

Notes:
 1. Coordinate System: GDA 1994 MGA Zone 56

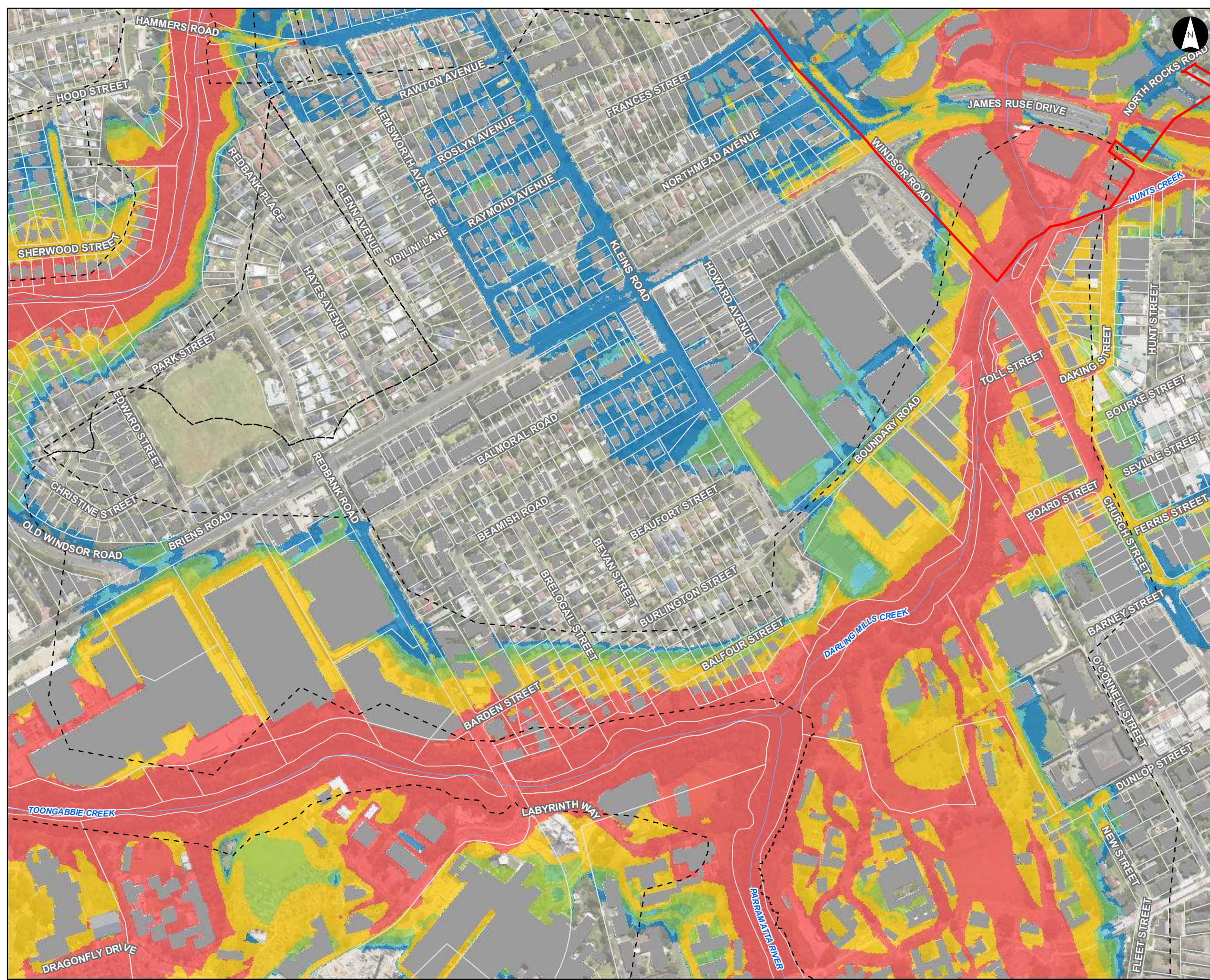
References:
 1. Base data supplied by NSW SS and Esri
 2. Aerial imagery supplied by MetroMap
 3. Cadastre (2015) supplied by PCC



Scale at A3 1:5,000



This document has been prepared based on information provided by others as cited in the data sources. Stantec has not verified the accuracy and/or completeness of this information and shall not be responsible for any errors or omissions which may be incorporated herein as a result. Stantec assumes no responsibility for data supplied in electronic format, and the recipient accepts full responsibility for verifying the accuracy and completeness of the data.



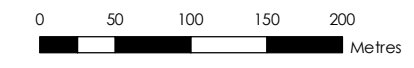
Hazard Vulnerability Classification (PMF)

Parramatta River Flood Study
Project Code: 59916074
Drawn By: AS
Map: 59916074-GS-024-PMFHazard5k.mxd
Rev: 06
Date: 2023-05-30

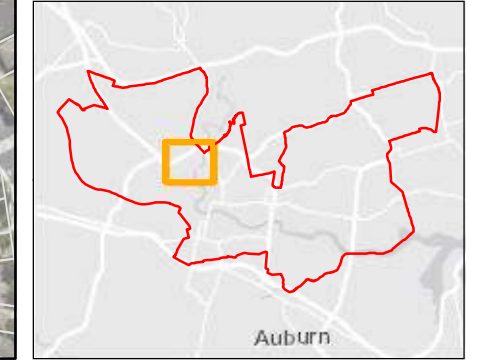
- ### Legend
- Study Area
 - Watercourse
 - Cadastre
 - Building Footprint
 - Tuflow Model Extent
- ### Max Max PMF Hazard Vulnerability Classification
- H1 - Relatively benign flow conditions. No vulnerability constraints
 - H2 - Unsafe for small vehicles
 - H3 - Unsafe for all vehicles, children and the elderly
 - H4 - Unsafe for all people and all vehicles
 - H5 - Unsafe for all people and all vehicles. Buildings require special engineering design and construction
 - H6 - Unconditionally dangerous. Not suitable for any type of development or evacuation access. All building types considered vulnerable to failure

Figure H6.16

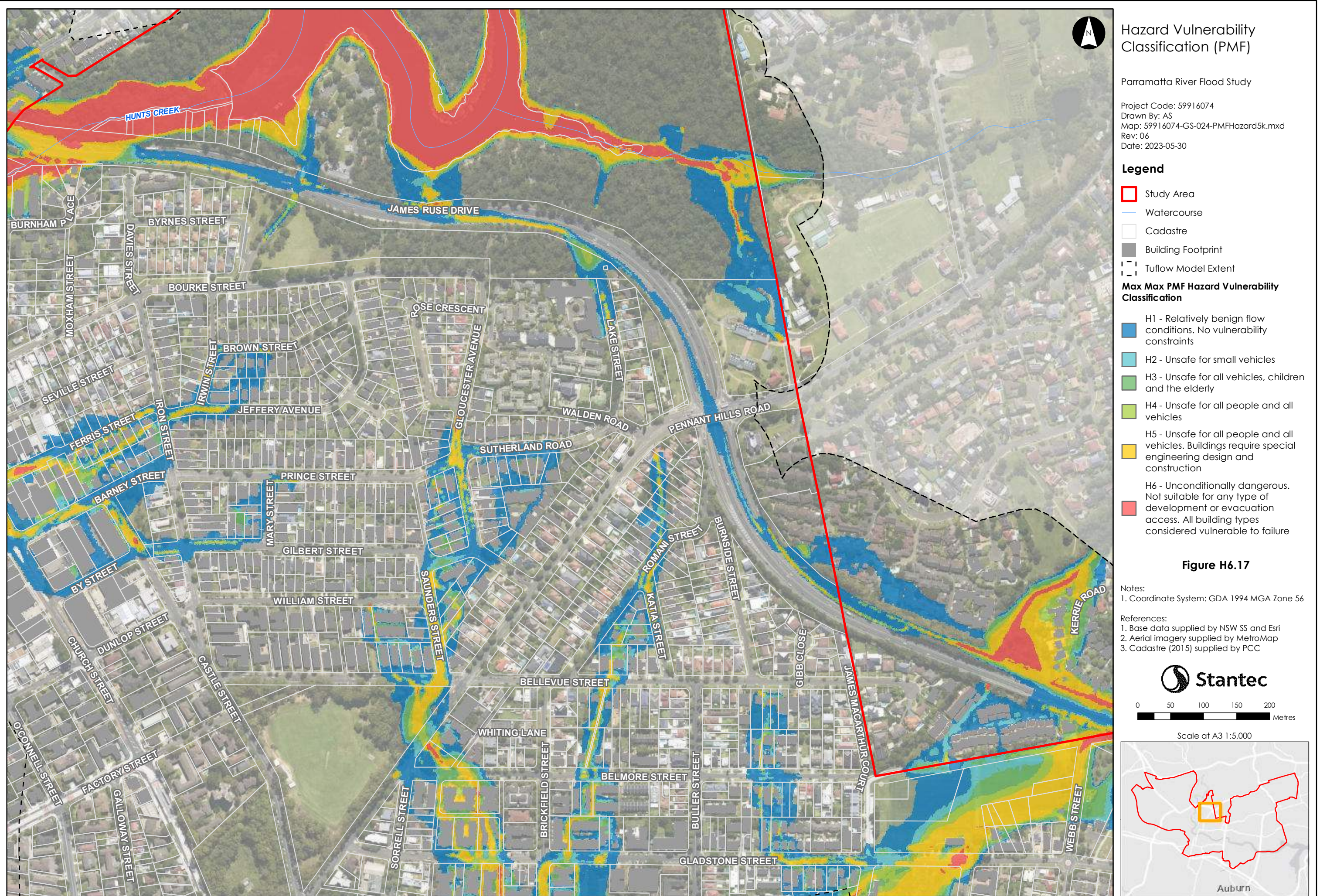
- Notes:
- Coordinate System: GDA 1994 MGA Zone 56
- References:
- Base data supplied by NSW SS and Esri
 - Aerial imagery supplied by MetroMap
 - Cadastre (2015) supplied by PCC

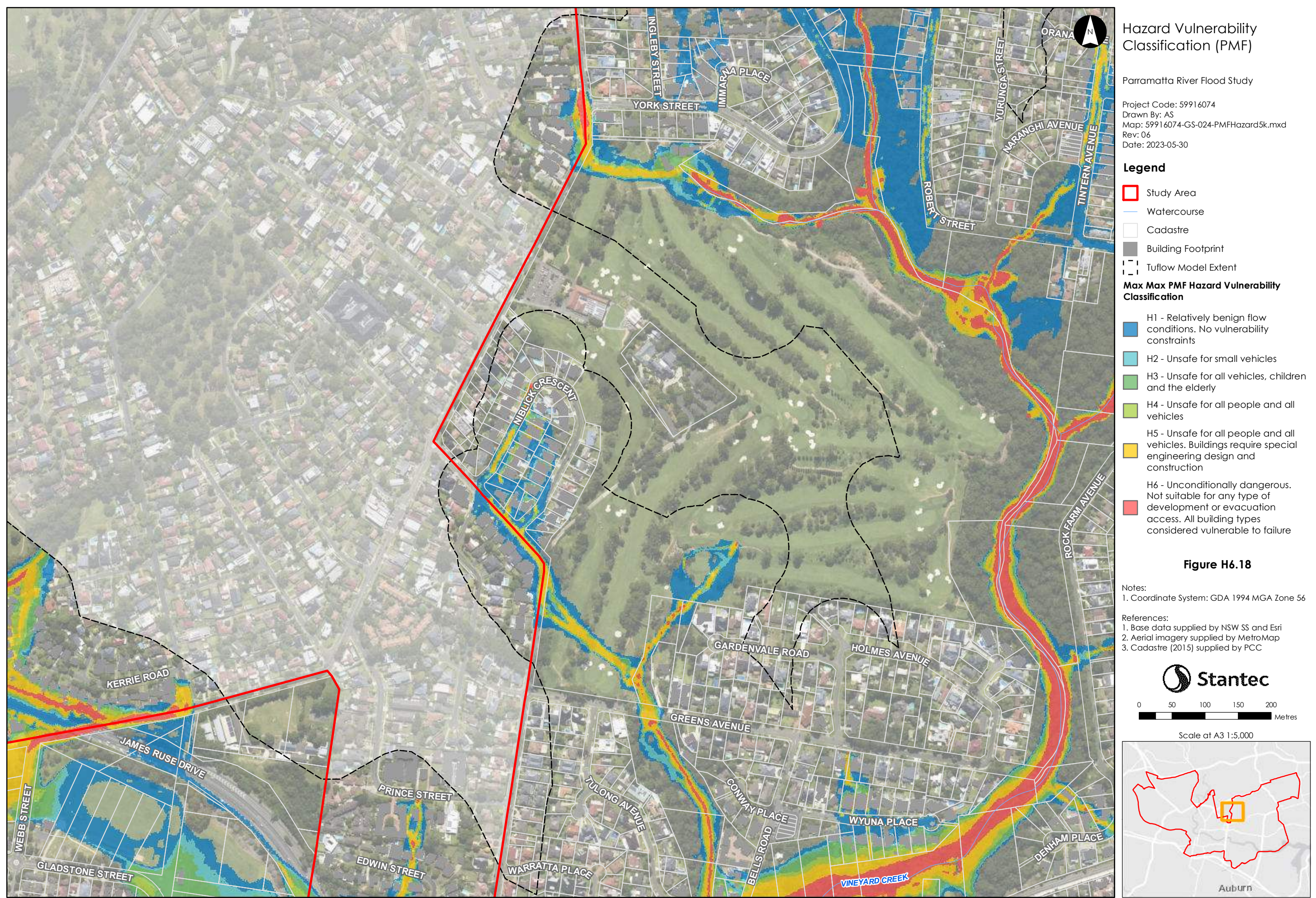


Scale at A3 1:5,000

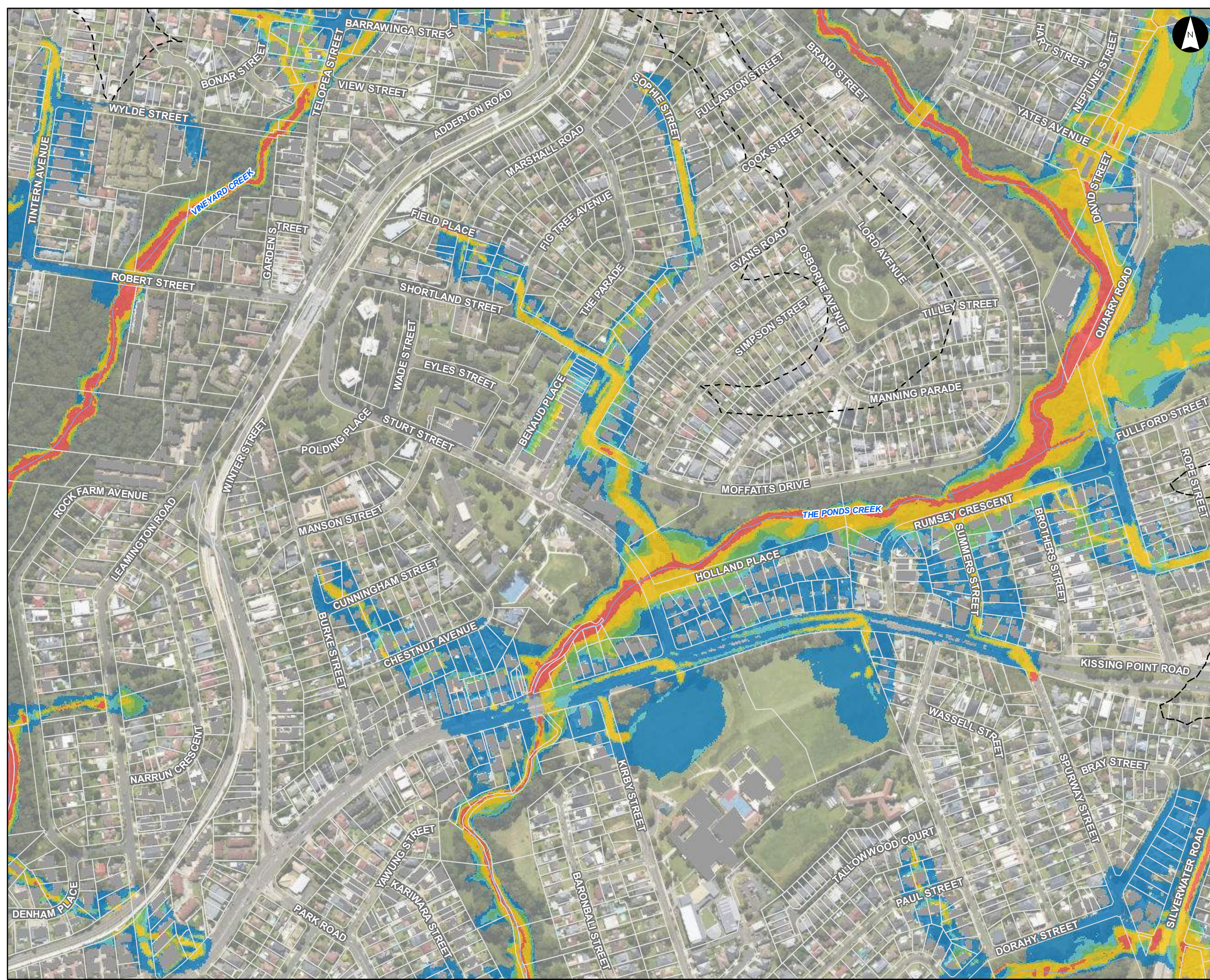


This document has been prepared based on information provided by others as cited in the data sources. Stantec has not verified the accuracy and/or completeness of this information and shall not be responsible for any errors or omissions which may be incorporated herein as a result. Stantec assumes no responsibility for data supplied in electronic format, and the recipient accepts full responsibility for verifying the accuracy and completeness of the data.





This document has been prepared based on information provided by others as cited in the data sources. Stantec has not verified the accuracy and/or completeness of this information and shall not be responsible for any errors or omissions which may be incorporated herein as a result. Stantec assumes no responsibility for data supplied in electronic format, and the recipient accepts full responsibility for verifying the accuracy and completeness of the data.



Hazard Vulnerability Classification (PMF)

Parramatta River Flood Study
 Project Code: 59916074
 Drawn By: AS
 Map: 59916074-GS-024-PMFHazard5k.mxd
 Rev: 06
 Date: 2023-05-30

Legend

- Study Area
- Watercourse
- Cadastre
- Building Footprint
- Tuflow Model Extent

Max Max PMF Hazard Vulnerability Classification

- H1 - Relatively benign flow conditions. No vulnerability constraints
- H2 - Unsafe for small vehicles
- H3 - Unsafe for all vehicles, children and the elderly
- H4 - Unsafe for all people and all vehicles
- H5 - Unsafe for all people and all vehicles. Buildings require special engineering design and construction
- H6 - Unconditionally dangerous. Not suitable for any type of development or evacuation access. All building types considered vulnerable to failure

Figure H6.19

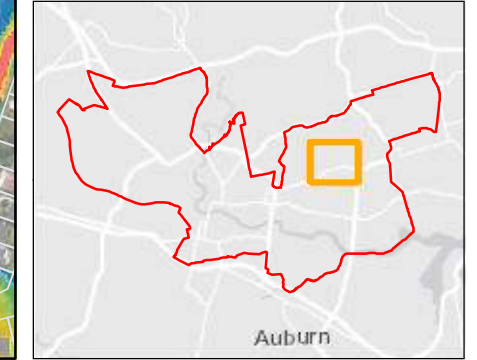
Notes:
 1. Coordinate System: GDA 1994 MGA Zone 56

References:
 1. Base data supplied by NSW SS and Esri
 2. Aerial imagery supplied by MetroMap
 3. Cadastre (2015) supplied by PCC

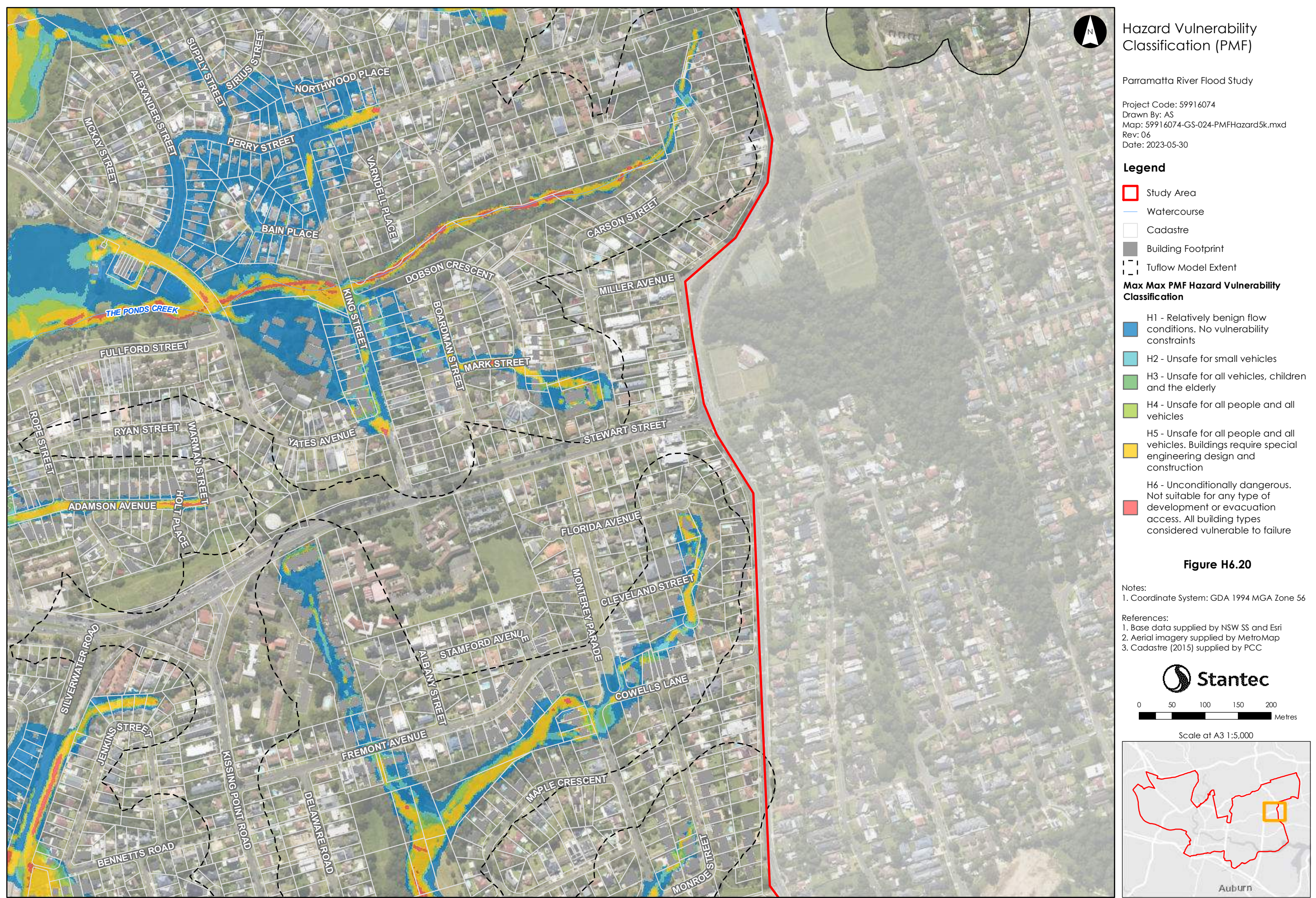
Stantec

0 50 100 150 200 Metres

Scale at A3 1:5,000



This document has been prepared based on information provided by others as cited in the data sources. Stantec has not verified the accuracy and/or completeness of this information and shall not be responsible for any errors or omissions which may be incorporated herein as a result. Stantec assumes no responsibility for data supplied in electronic format, and the recipient accepts full responsibility for verifying the accuracy and completeness of the data.



This document has been prepared based on information provided by others as cited in the data sources. Stantec has not verified the accuracy and/or completeness of this information and shall not be responsible for any errors or omissions which may be incorporated herein as a result. Stantec assumes no responsibility for data supplied in electronic format, and the recipient accepts full responsibility for verifying the accuracy and completeness of the data.



Hazard Vulnerability Classification (PMF)

Parramatta River Flood Study

Project Code: 59916074
 Drawn By: AS
 Map: 59916074-GS-024-PMFHazard5k.mxd
 Rev: 06
 Date: 2023-05-30

Legend

- Study Area
- Watercourse
- Cadastre
- Building Footprint
- Tuflow Model Extent

Max Max PMF Hazard Vulnerability Classification

- H1 - Relatively benign flow conditions. No vulnerability constraints
- H2 - Unsafe for small vehicles
- H3 - Unsafe for all vehicles, children and the elderly
- H4 - Unsafe for all people and all vehicles
- H5 - Unsafe for all people and all vehicles. Buildings require special engineering design and construction
- H6 - Unconditionally dangerous. Not suitable for any type of development or evacuation access. All building types considered vulnerable to failure

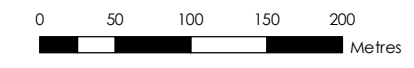
Figure H6.21

Notes:

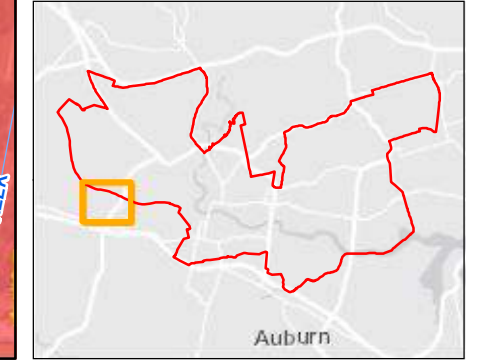
- Coordinate System: GDA 1994 MGA Zone 56

References:

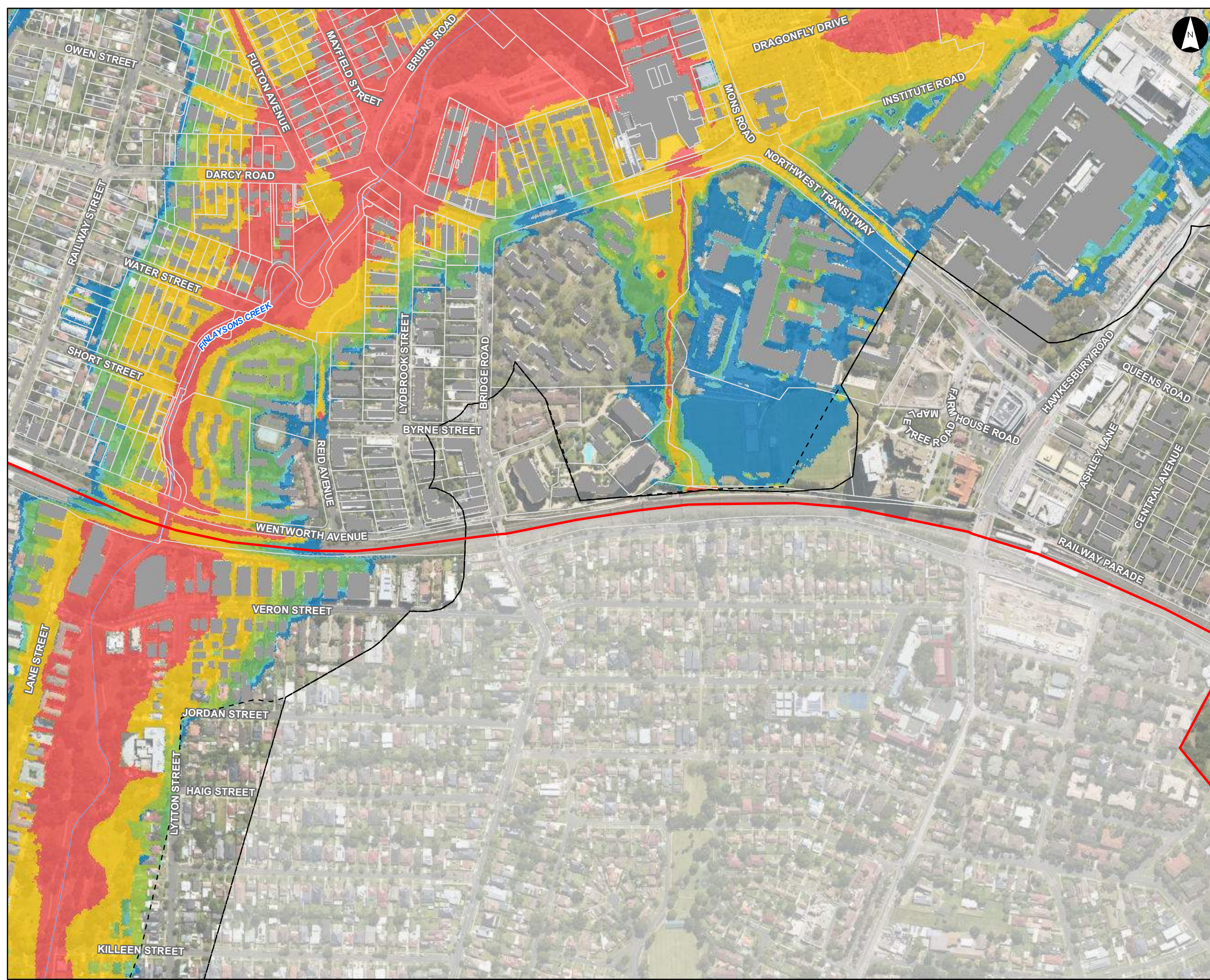
- Base data supplied by NSW SS and Esri
- Aerial imagery supplied by MetroMap
- Cadastre (2015) supplied by PCC



Scale at A3 1:5,000



This document has been prepared based on information provided by others as cited in the data sources. Stantec has not verified the accuracy and/or completeness of this information and shall not be responsible for any errors or omissions which may be incorporated herein as a result. Stantec assumes no responsibility for data supplied in electronic format, and the recipient accepts full responsibility for verifying the accuracy and completeness of the data.



Hazard Vulnerability Classification (PMF)

Parramatta River Flood Study

Project Code: 59916074
 Drawn By: AS
 Map: 59916074-GS-024-PMFHazard5k.mxd
 Rev: 06
 Date: 2023-05-30

Legend

- Study Area
- Watercourse
- Cadastre
- Building Footprint
- Tuflow Model Extent

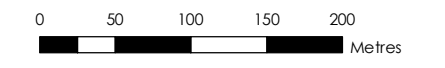
Max Max PMF Hazard Vulnerability Classification

- H1 - Relatively benign flow conditions. No vulnerability constraints
- H2 - Unsafe for small vehicles
- H3 - Unsafe for all vehicles, children and the elderly
- H4 - Unsafe for all people and all vehicles
- H5 - Unsafe for all people and all vehicles. Buildings require special engineering design and construction
- H6 - Unconditionally dangerous. Not suitable for any type of development or evacuation access. All building types considered vulnerable to failure

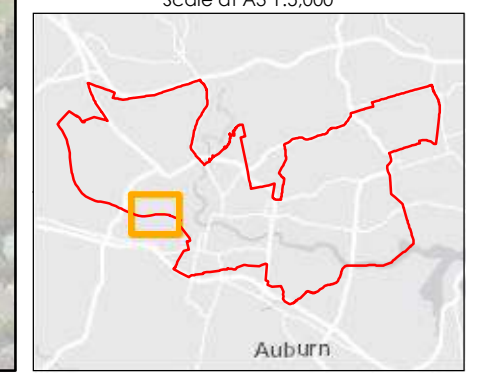
Figure H6.22

Notes:
 1. Coordinate System: GDA 1994 MGA Zone 56

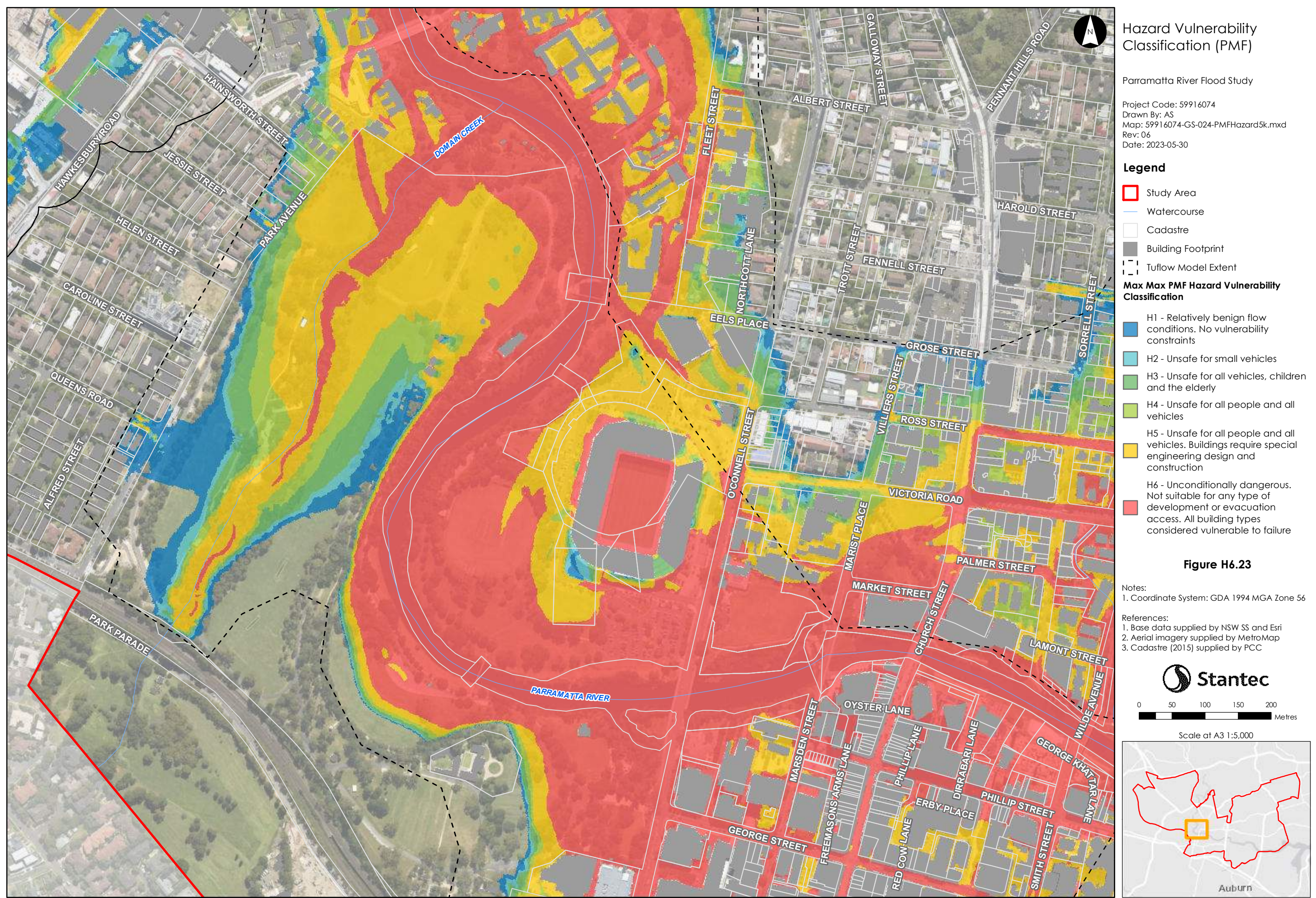
References:
 1. Base data supplied by NSW SS and Esri
 2. Aerial imagery supplied by MetroMap
 3. Cadastre (2015) supplied by PCC



Scale at A3 1:5,000



This document has been prepared based on information provided by others as cited in the data sources. Stantec has not verified the accuracy and/or completeness of this information and shall not be responsible for any errors or omissions which may be incorporated herein as a result. Stantec assumes no responsibility for data supplied in electronic format, and the recipient accepts full responsibility for verifying the accuracy and completeness of the data.



Hazard Vulnerability Classification (PMF)

Parramatta River Flood Study

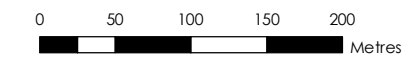
Project Code: 59916074
 Drawn By: AS
 Map: 59916074-GS-024-PMFHazard5k.mxd
 Rev: 06
 Date: 2023-05-30

- Legend**
- Study Area
 - Watercourse
 - Cadastre
 - Building Footprint
 - Tuflow Model Extent
- Max Max PMF Hazard Vulnerability Classification**
- H1 - Relatively benign flow conditions. No vulnerability constraints
 - H2 - Unsafe for small vehicles
 - H3 - Unsafe for all vehicles, children and the elderly
 - H4 - Unsafe for all people and all vehicles
 - H5 - Unsafe for all people and all vehicles. Buildings require special engineering design and construction
 - H6 - Unconditionally dangerous. Not suitable for any type of development or evacuation access. All building types considered vulnerable to failure

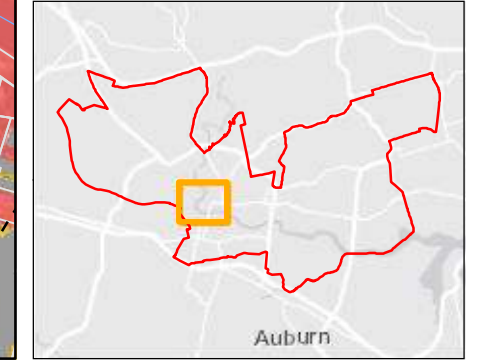
Figure H6.23

Notes:
 1. Coordinate System: GDA 1994 MGA Zone 56

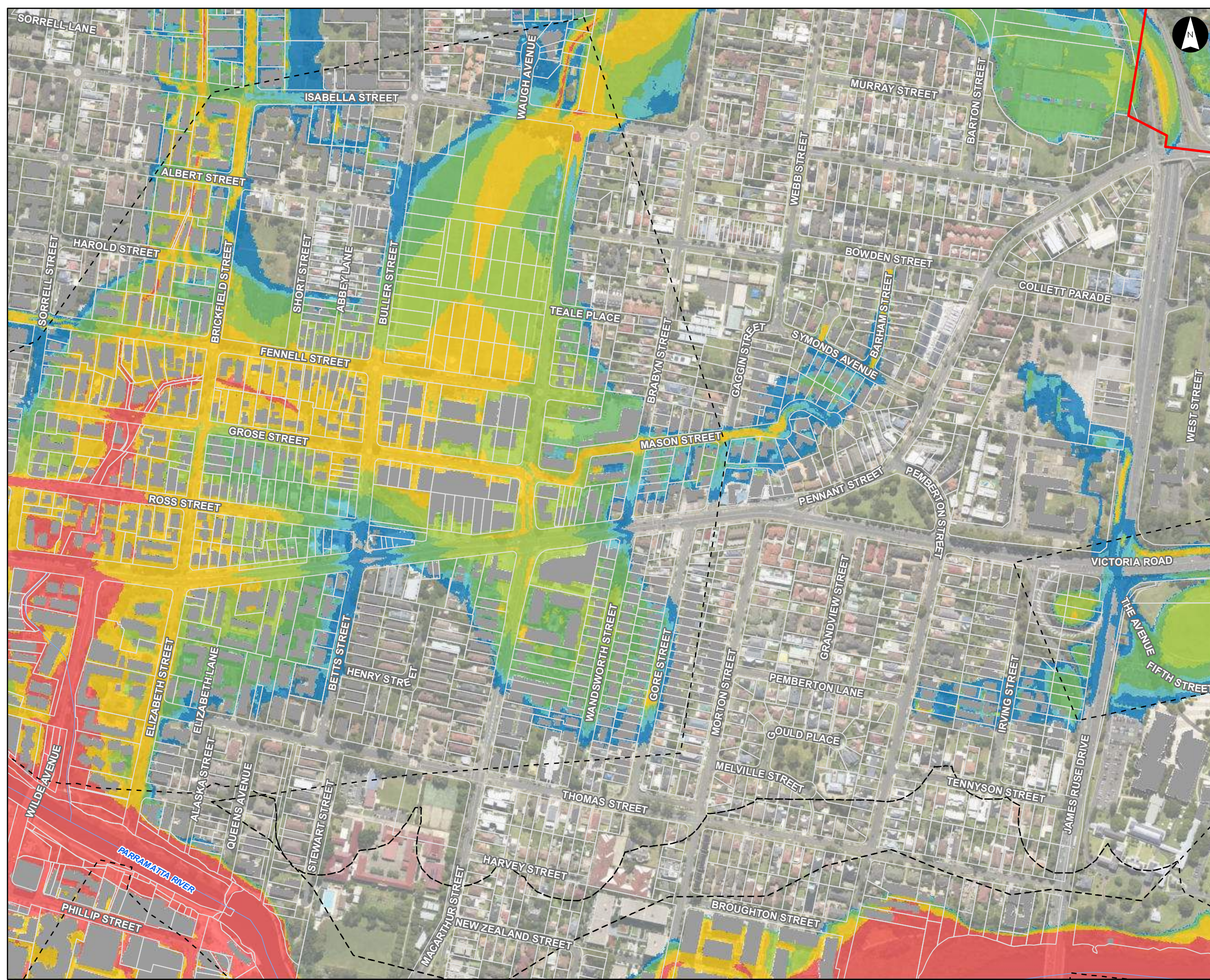
References:
 1. Base data supplied by NSW SS and Esri
 2. Aerial imagery supplied by MetroMap
 3. Cadastre (2015) supplied by PCC



Scale at A3 1:5,000



This document has been prepared based on information provided by others as cited in the data sources. Stantec has not verified the accuracy and/or completeness of this information and shall not be responsible for any errors or omissions which may be incorporated herein as a result. Stantec assumes no responsibility for data supplied in electronic format, and the recipient accepts full responsibility for verifying the accuracy and completeness of the data.



Hazard Vulnerability Classification (PMF)

Parramatta River Flood Study

Project Code: 59916074
 Drawn By: AS
 Map: 59916074-GS-024-PMFHazard5k.mxd
 Rev: 06
 Date: 2023-05-30

Legend

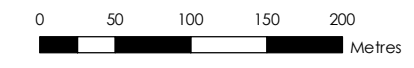
- Study Area
- Watercourse
- Cadastre
- Building Footprint
- Tuflow Model Extent

Max Max PMF Hazard Vulnerability Classification

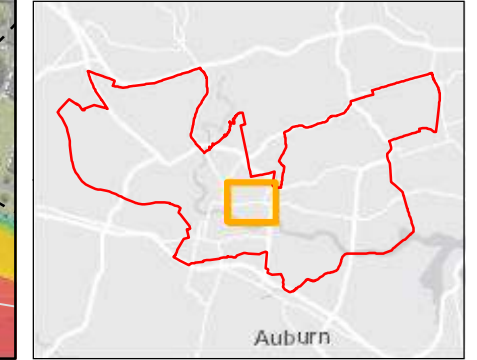
- H1 - Relatively benign flow conditions. No vulnerability constraints
- H2 - Unsafe for small vehicles
- H3 - Unsafe for all vehicles, children and the elderly
- H4 - Unsafe for all people and all vehicles
- H5 - Unsafe for all people and all vehicles. Buildings require special engineering design and construction
- H6 - Unconditionally dangerous. Not suitable for any type of development or evacuation access. All building types considered vulnerable to failure

Figure H6.24

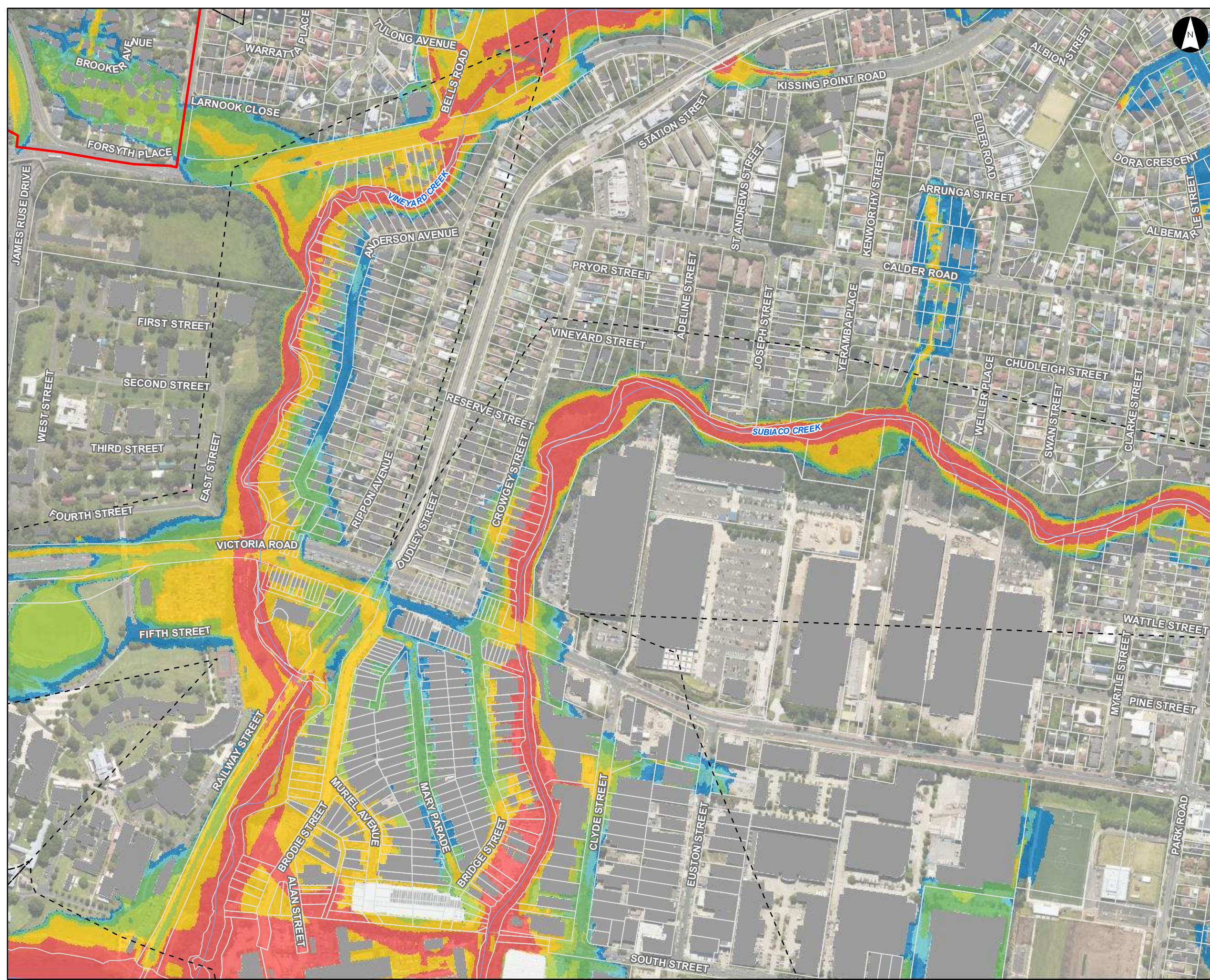
- Notes:
- Coordinate System: GDA 1994 MGA Zone 56
- References:
- Base data supplied by NSW SS and Esri
 - Aerial imagery supplied by MetroMap
 - Cadastre (2015) supplied by PCC



Scale at A3 1:5,000



This document has been prepared based on information provided by others as cited in the data sources. Stantec has not verified the accuracy and/or completeness of this information and shall not be responsible for any errors or omissions which may be incorporated herein as a result. Stantec assumes no responsibility for data supplied in electronic format, and the recipient accepts full responsibility for verifying the accuracy and completeness of the data.



Hazard Vulnerability Classification (PMF)

Parramatta River Flood Study

Project Code: 59916074
Drawn By: AS
Map: 59916074-GS-024-PMFHazard5k.mxd
Rev: 06
Date: 2023-05-30

Legend

- Study Area
- Watercourse
- Cadastre
- Building Footprint
- Tuflow Model Extent

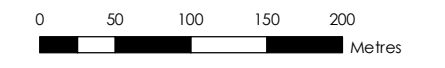
Max Max PMF Hazard Vulnerability Classification

- H1 - Relatively benign flow conditions. No vulnerability constraints
- H2 - Unsafe for small vehicles
- H3 - Unsafe for all vehicles, children and the elderly
- H4 - Unsafe for all people and all vehicles
- H5 - Unsafe for all people and all vehicles. Buildings require special engineering design and construction
- H6 - Unconditionally dangerous. Not suitable for any type of development or evacuation access. All building types considered vulnerable to failure

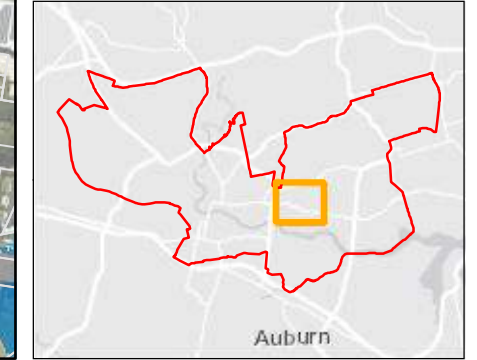
Figure H6.25

Notes:
1. Coordinate System: GDA 1994 MGA Zone 56

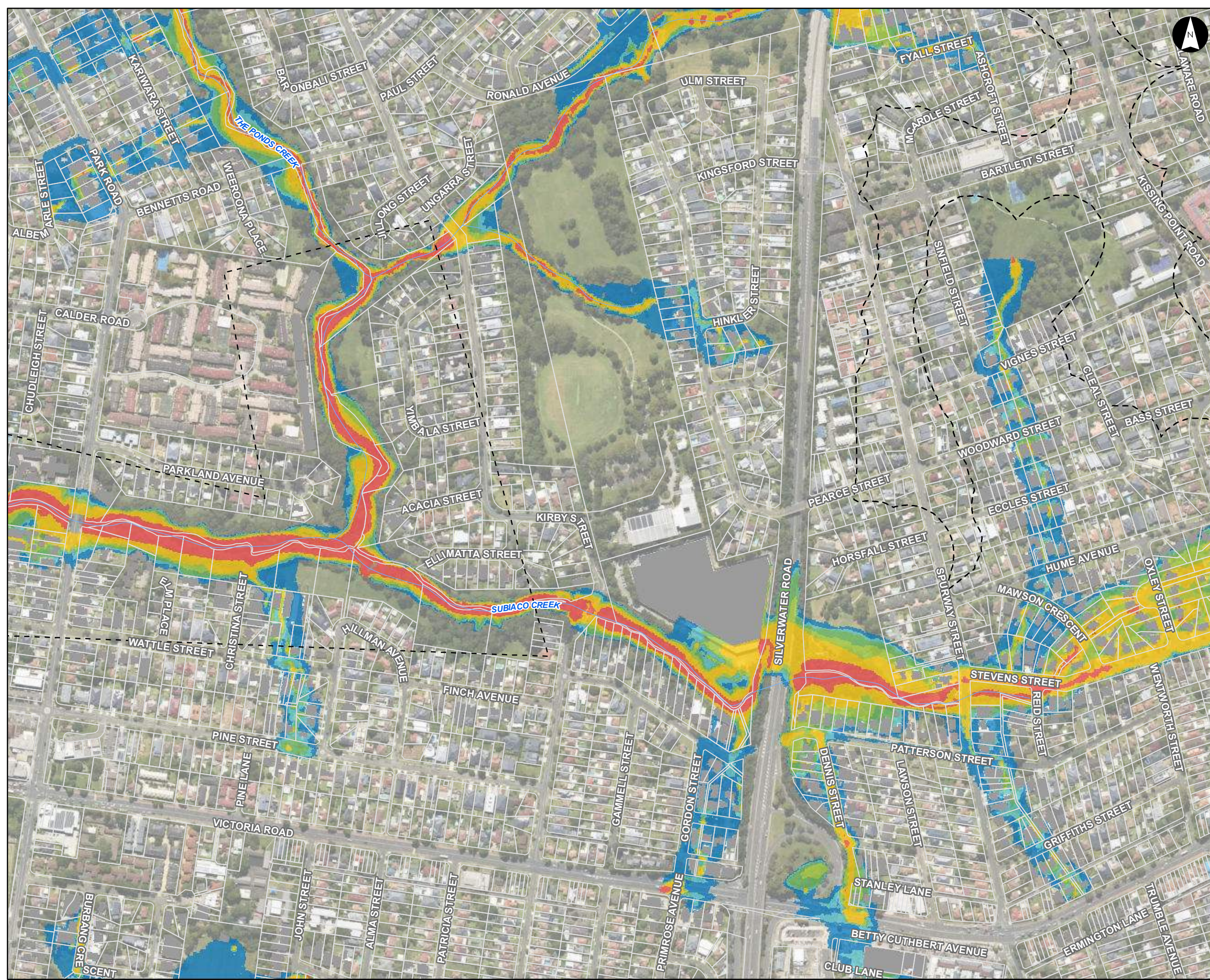
References:
1. Base data supplied by NSW SS and Esri
2. Aerial imagery supplied by MetroMap
3. Cadastre (2015) supplied by PCC



Scale at A3 1:5,000



This document has been prepared based on information provided by others as cited in the data sources. Stantec has not verified the accuracy and/or completeness of this information and shall not be responsible for any errors or omissions which may be incorporated herein as a result. Stantec assumes no responsibility for data supplied in electronic format, and the recipient accepts full responsibility for verifying the accuracy and completeness of the data.



Hazard Vulnerability Classification (PMF)

Parramatta River Flood Study

Project Code: 59916074
 Drawn By: AS
 Map: 59916074-GS-024-PMFHazard5k.mxd
 Rev: 06
 Date: 2023-05-30

Legend

- Study Area
- Watercourse
- Cadastre
- Building Footprint
- Tuflow Model Extent

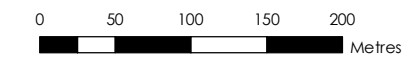
Max Max PMF Hazard Vulnerability Classification

- H1 - Relatively benign flow conditions. No vulnerability constraints
- H2 - Unsafe for small vehicles
- H3 - Unsafe for all vehicles, children and the elderly
- H4 - Unsafe for all people and all vehicles
- H5 - Unsafe for all people and all vehicles. Buildings require special engineering design and construction
- H6 - Unconditionally dangerous. Not suitable for any type of development or evacuation access. All building types considered vulnerable to failure

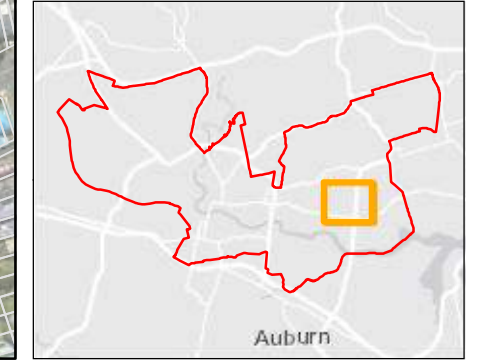
Figure H6.26

Notes:
 1. Coordinate System: GDA 1994 MGA Zone 56

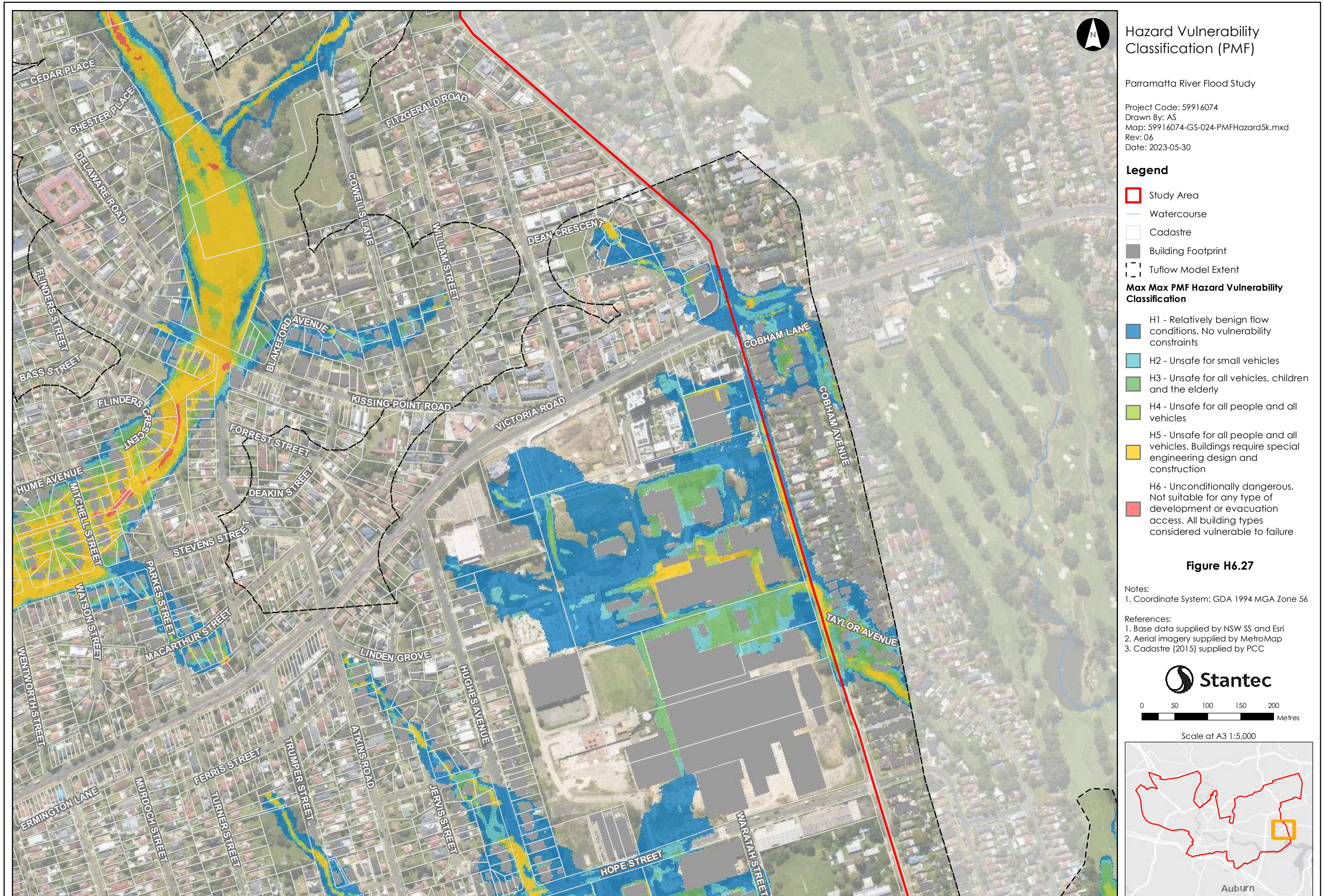
References:
 1. Base data supplied by NSW SS and Esri
 2. Aerial imagery supplied by MetroMap
 3. Cadastre (2015) supplied by PCC

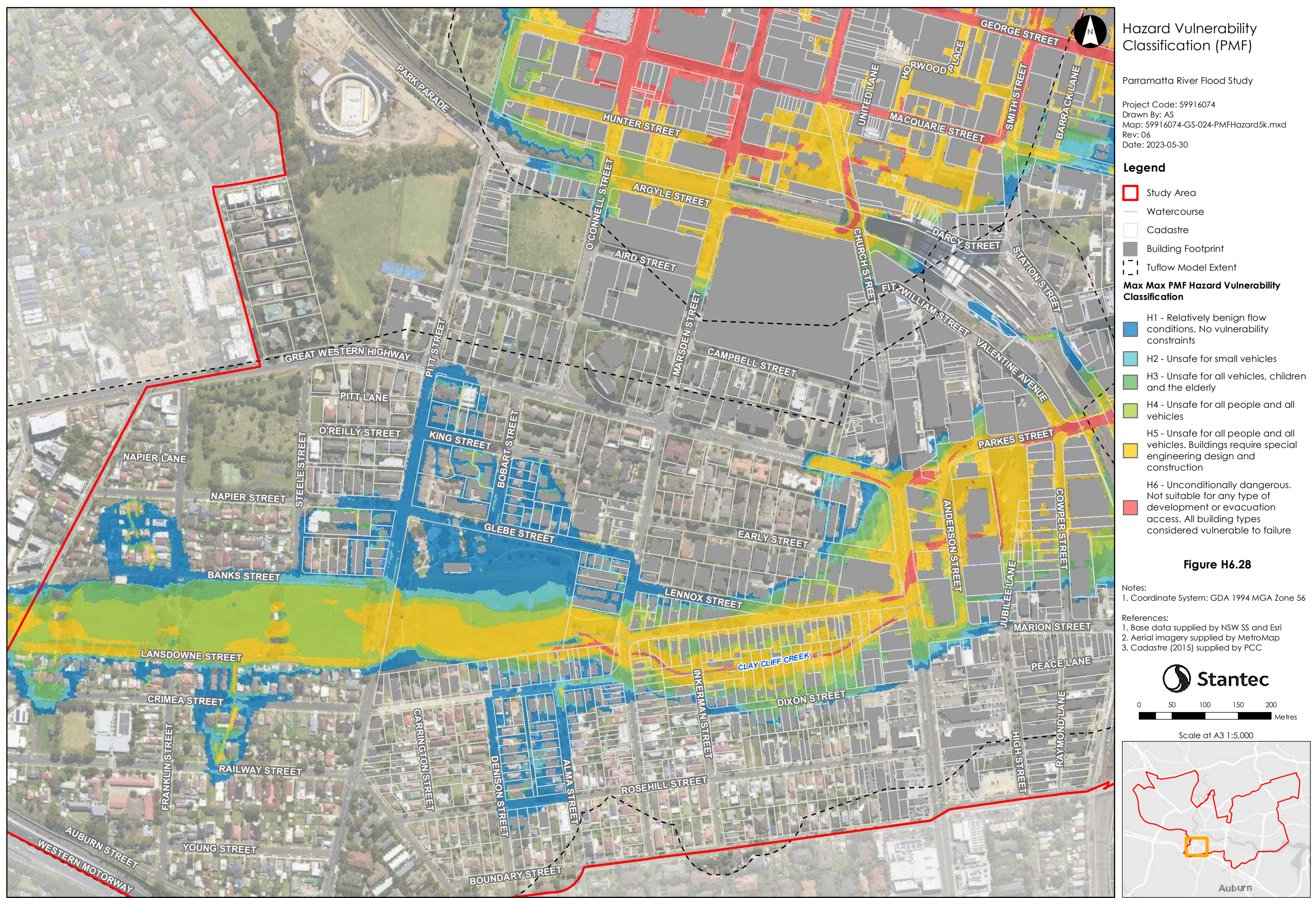


Scale at A3 1:5,000



This document has been prepared based on information provided by others as cited in the data sources. Stantec has not verified the accuracy and/or completeness of this information and shall not be responsible for any errors or omissions which may be incorporated herein as a result. Stantec assumes no responsibility for data supplied in electronic format, and the recipient accepts full responsibility for verifying the accuracy and completeness of the data.





Hazard Vulnerability Classification (PMF)

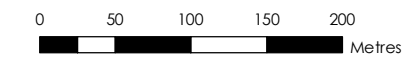
Parramatta River Flood Study
 Project Code: 59916074
 Drawn By: AS
 Map: 59916074-GS-024-PMFHazard5k.mxd
 Rev: 06
 Date: 2023-05-30

- Legend**
- Study Area
 - Watercourse
 - Cadastre
 - Building Footprint
 - Tuflow Model Extent
- Max Max PMF Hazard Vulnerability Classification**
- H1 - Relatively benign flow conditions. No vulnerability constraints
 - H2 - Unsafe for small vehicles
 - H3 - Unsafe for all vehicles, children and the elderly
 - H4 - Unsafe for all people and all vehicles
 - H5 - Unsafe for all people and all vehicles. Buildings require special engineering design and construction
 - H6 - Unconditionally dangerous. Not suitable for any type of development or evacuation access. All building types considered vulnerable to failure

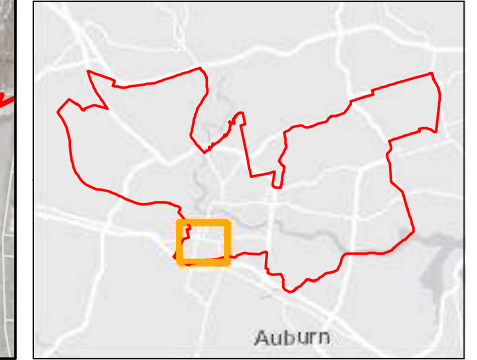
Figure H6.28

Notes:
 1. Coordinate System: GDA 1994 MGA Zone 56

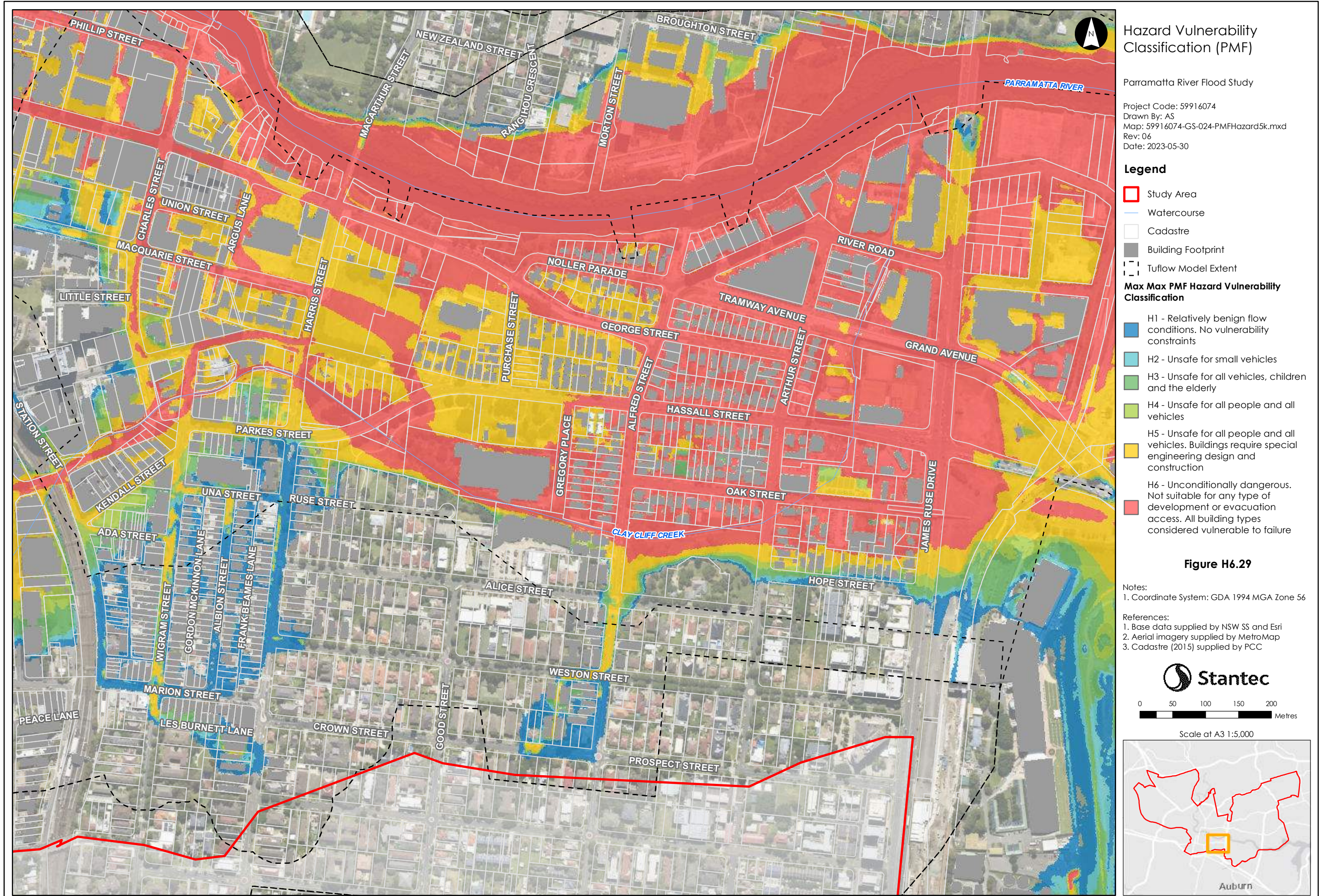
References:
 1. Base data supplied by NSW SS and Esri
 2. Aerial imagery supplied by MetroMap
 3. Cadastre (2015) supplied by PCC



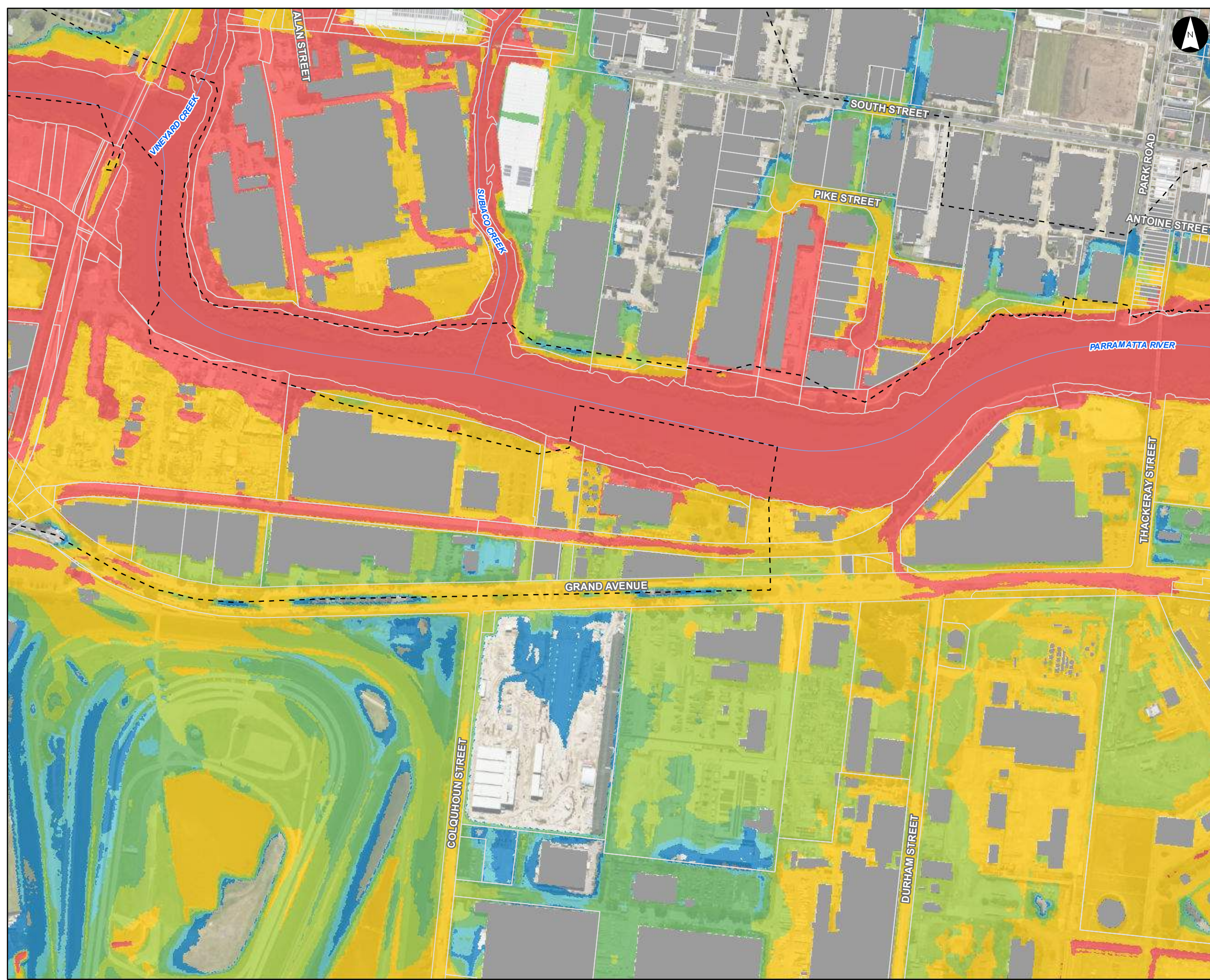
Scale at A3 1:5,000



This document has been prepared based on information provided by others as cited in the data sources. Stantec has not verified the accuracy and/or completeness of this information and shall not be responsible for any errors or omissions which may be incorporated herein as a result. Stantec assumes no responsibility for data supplied in electronic format, and the recipient accepts full responsibility for verifying the accuracy and completeness of the data.



This document has been prepared based on information provided by others as cited in the data sources. Stantec has not verified the accuracy and/or completeness of this information and shall not be responsible for any errors or omissions which may be incorporated herein as a result. Stantec assumes no responsibility for data supplied in electronic format, and the recipient accepts full responsibility for verifying the accuracy and completeness of the data.



Hazard Vulnerability Classification (PMF)

Parramatta River Flood Study

Project Code: 59916074
 Drawn By: AS
 Map: 59916074-GS-024-PMFHazard5k.mxd
 Rev: 06
 Date: 2023-05-30

Legend

- Study Area
- Watercourse
- Cadastre
- Building Footprint
- Tuflow Model Extent

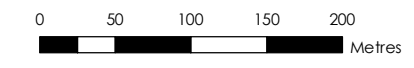
Max Max PMF Hazard Vulnerability Classification

- H1 - Relatively benign flow conditions. No vulnerability constraints
- H2 - Unsafe for small vehicles
- H3 - Unsafe for all vehicles, children and the elderly
- H4 - Unsafe for all people and all vehicles
- H5 - Unsafe for all people and all vehicles. Buildings require special engineering design and construction
- H6 - Unconditionally dangerous. Not suitable for any type of development or evacuation access. All building types considered vulnerable to failure

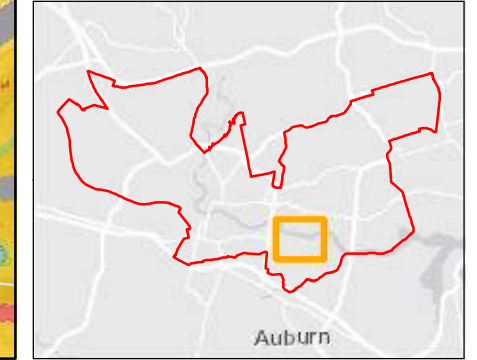
Figure H6.30

Notes:
 1. Coordinate System: GDA 1994 MGA Zone 56

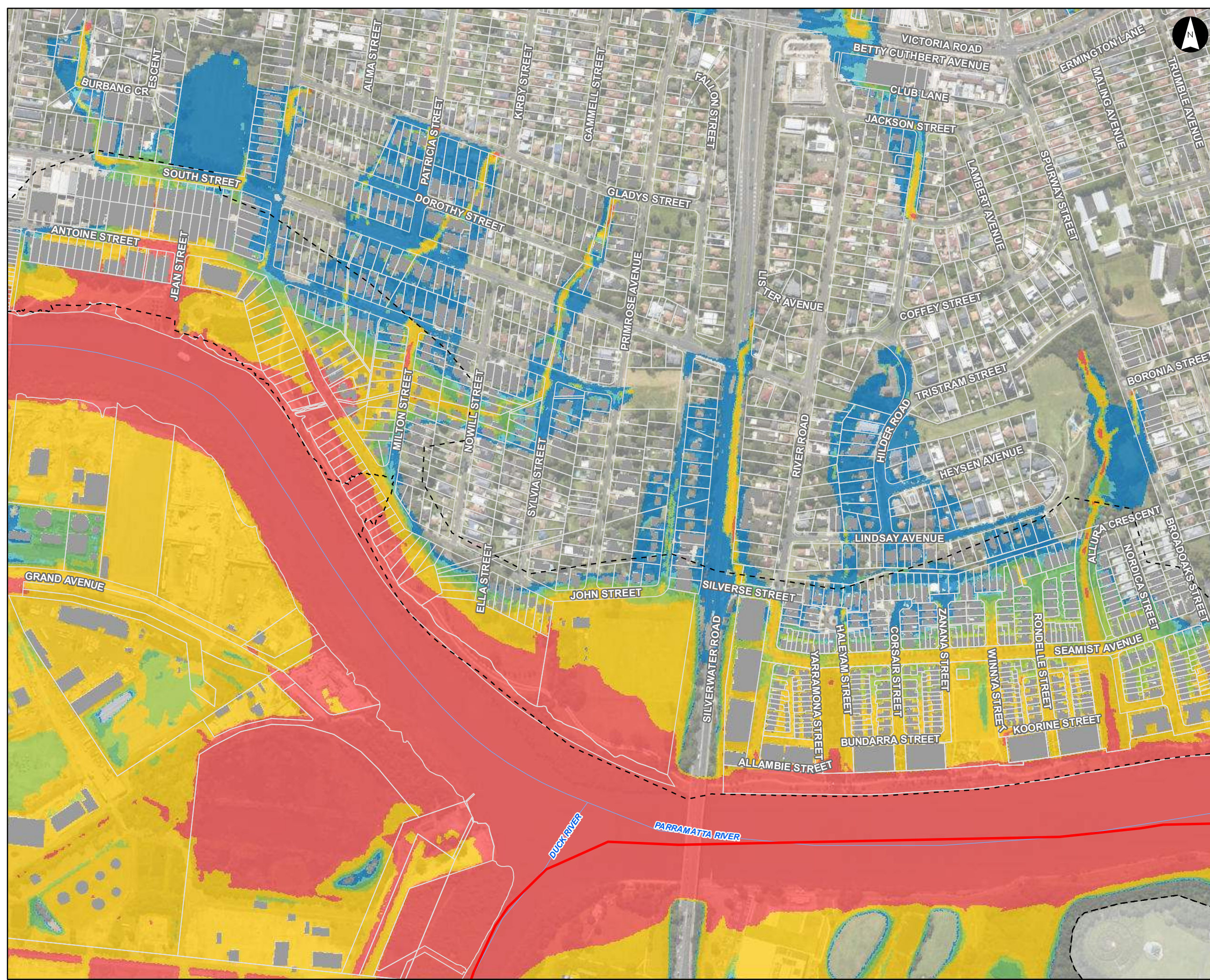
References:
 1. Base data supplied by NSW SS and Esri
 2. Aerial imagery supplied by MetroMap
 3. Cadastre (2015) supplied by PCC



Scale at A3 1:5,000



This document has been prepared based on information provided by others as cited in the data sources. Stantec has not verified the accuracy and/or completeness of this information and shall not be responsible for any errors or omissions which may be incorporated herein as a result. Stantec assumes no responsibility for data supplied in electronic format, and the recipient accepts full responsibility for verifying the accuracy and completeness of the data.



Hazard Vulnerability Classification (PMF)

Parramatta River Flood Study

Project Code: 59916074
 Drawn By: AS
 Map: 59916074-GS-024-PMFHazard5k.mxd
 Rev: 06
 Date: 2023-05-30

Legend

- Study Area
- Watercourse
- Cadastre
- Building Footprint
- Tuflow Model Extent

Max Max PMF Hazard Vulnerability Classification

- H1 - Relatively benign flow conditions. No vulnerability constraints
- H2 - Unsafe for small vehicles
- H3 - Unsafe for all vehicles, children and the elderly
- H4 - Unsafe for all people and all vehicles
- H5 - Unsafe for all people and all vehicles. Buildings require special engineering design and construction
- H6 - Unconditionally dangerous. Not suitable for any type of development or evacuation access. All building types considered vulnerable to failure

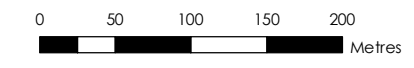
Figure H6.31

Notes:

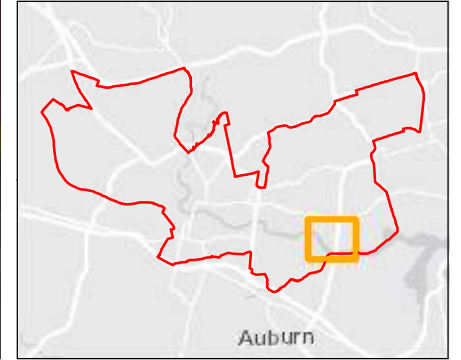
- Coordinate System: GDA 1994 MGA Zone 56

References:

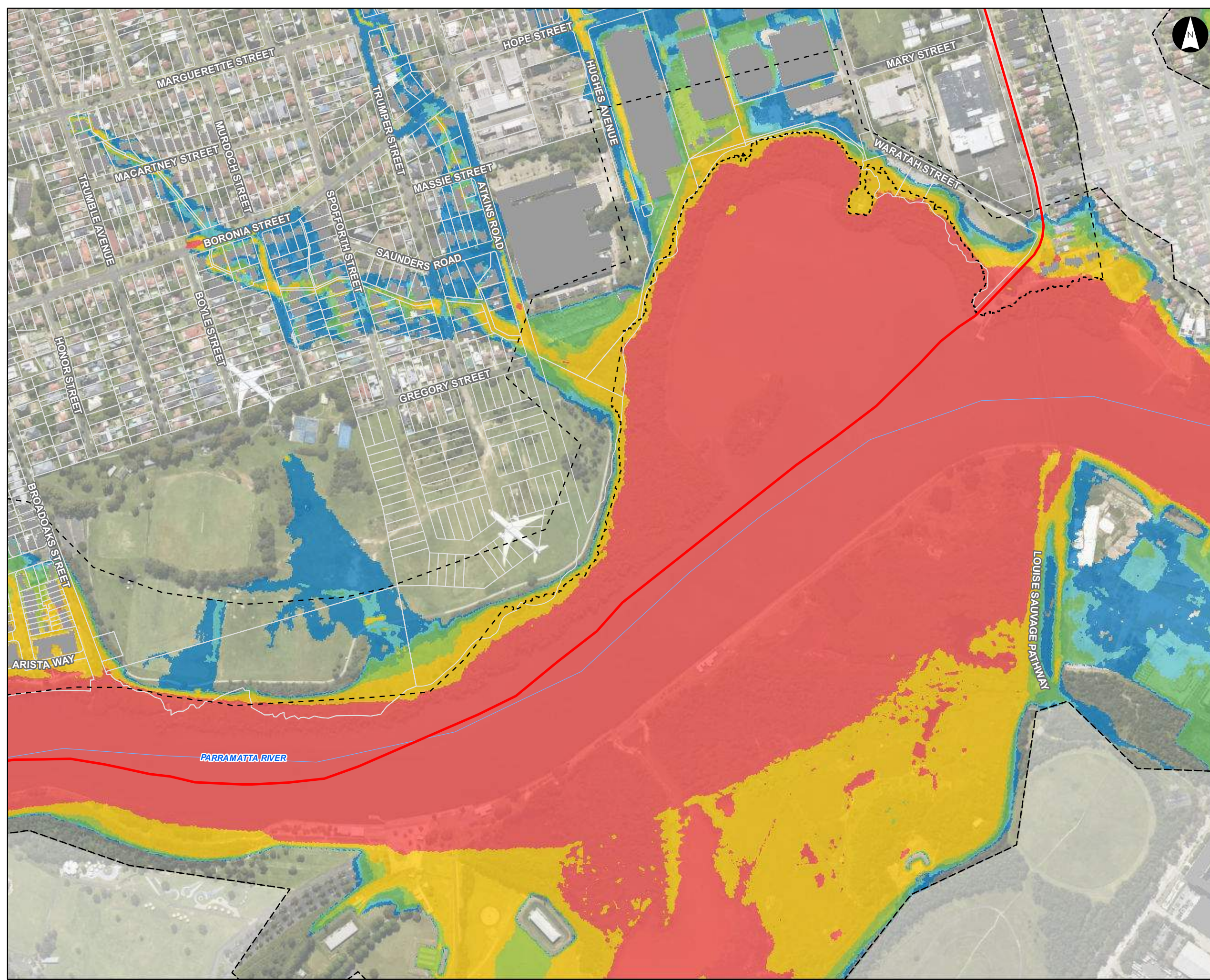
- Base data supplied by NSW SS and Esri
- Aerial imagery supplied by MetroMap
- Cadastre (2015) supplied by PCC



Scale at A3 1:5,000



This document has been prepared based on information provided by others as cited in the data sources. Stantec has not verified the accuracy and/or completeness of this information and shall not be responsible for any errors or omissions which may be incorporated herein as a result. Stantec assumes no responsibility for data supplied in electronic format, and the recipient accepts full responsibility for verifying the accuracy and completeness of the data.



Hazard Vulnerability Classification (PMF)

Parramatta River Flood Study

Project Code: 59916074
 Drawn By: AS
 Map: 59916074-GS-024-PMFHazard5k.mxd
 Rev: 06
 Date: 2023-05-30

Legend

- Study Area
- Watercourse
- Cadastre
- Building Footprint
- Tuflow Model Extent

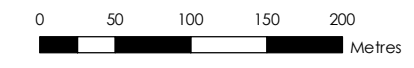
Max Max PMF Hazard Vulnerability Classification

- H1 - Relatively benign flow conditions. No vulnerability constraints
- H2 - Unsafe for small vehicles
- H3 - Unsafe for all vehicles, children and the elderly
- H4 - Unsafe for all people and all vehicles
- H5 - Unsafe for all people and all vehicles. Buildings require special engineering design and construction
- H6 - Unconditionally dangerous. Not suitable for any type of development or evacuation access. All building types considered vulnerable to failure

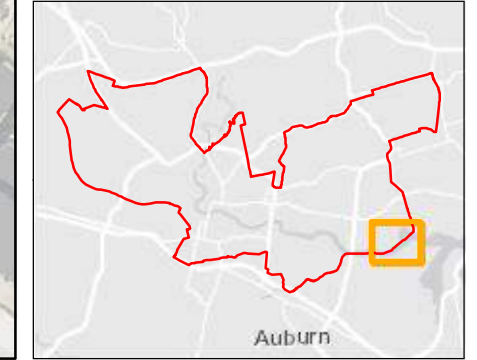
Figure H6.32

Notes:
 1. Coordinate System: GDA 1994 MGA Zone 56

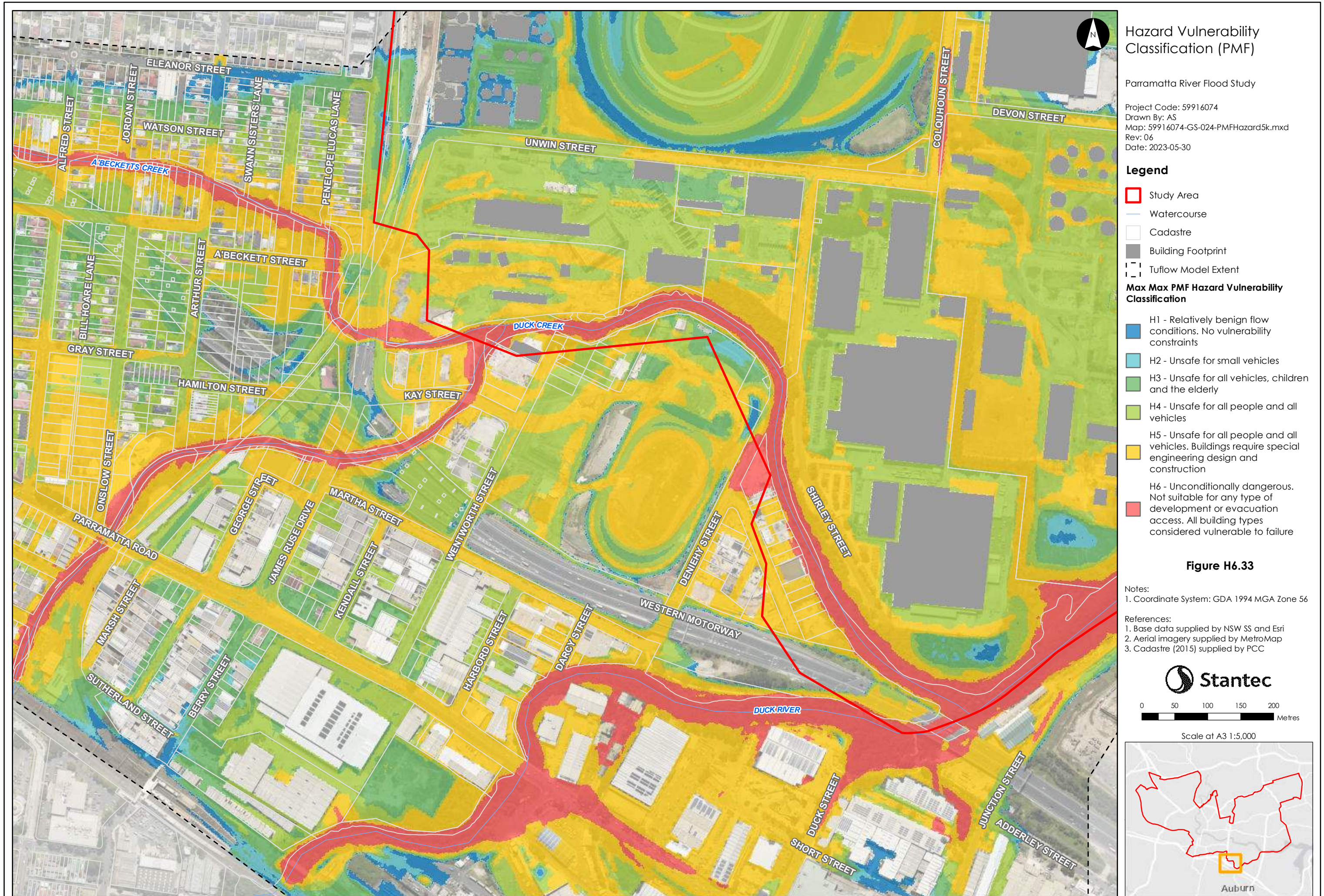
References:
 1. Base data supplied by NSW SS and Esri
 2. Aerial imagery supplied by MetroMap
 3. Cadastre (2015) supplied by PCC



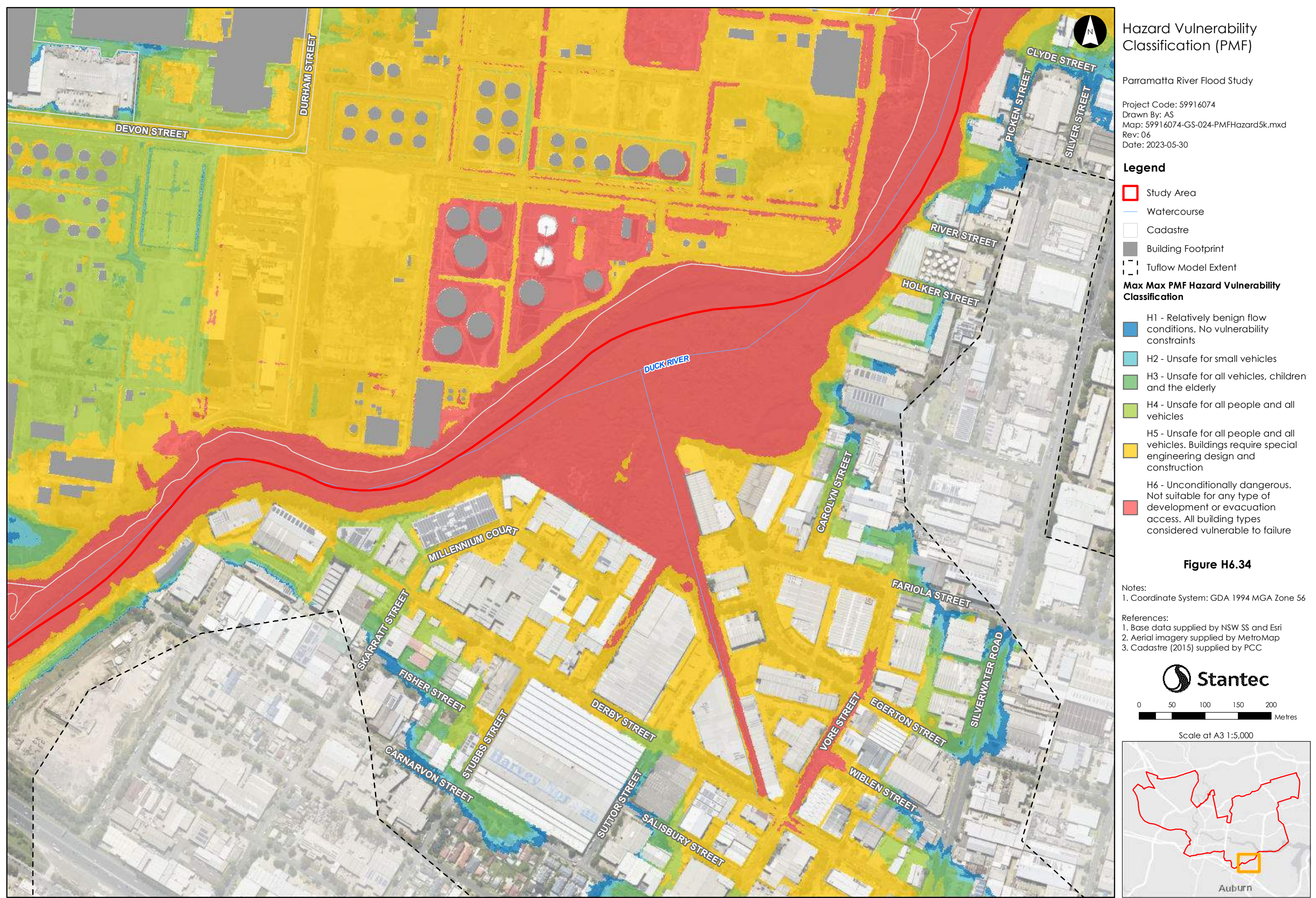
Scale at A3 1:5,000



This document has been prepared based on information provided by others as cited in the data sources. Stantec has not verified the accuracy and/or completeness of this information and shall not be responsible for any errors or omissions which may be incorporated herein as a result. Stantec assumes no responsibility for data supplied in electronic format, and the recipient accepts full responsibility for verifying the accuracy and completeness of the data.



This document has been prepared based on information provided by others as cited in the data sources. Stantec has not verified the accuracy and/or completeness of this information and shall not be responsible for any errors or omissions which may be incorporated herein as a result. Stantec assumes no responsibility for data supplied in electronic format, and the recipient accepts full responsibility for verifying the accuracy and completeness of the data.



This document has been prepared based on information provided by others as cited in the data sources. Stantec has not verified the accuracy and/or completeness of this information and shall not be responsible for any errors or omissions which may be incorporated herein as a result. Stantec assumes no responsibility for data supplied in electronic format, and the recipient accepts full responsibility for verifying the accuracy and completeness of the data.