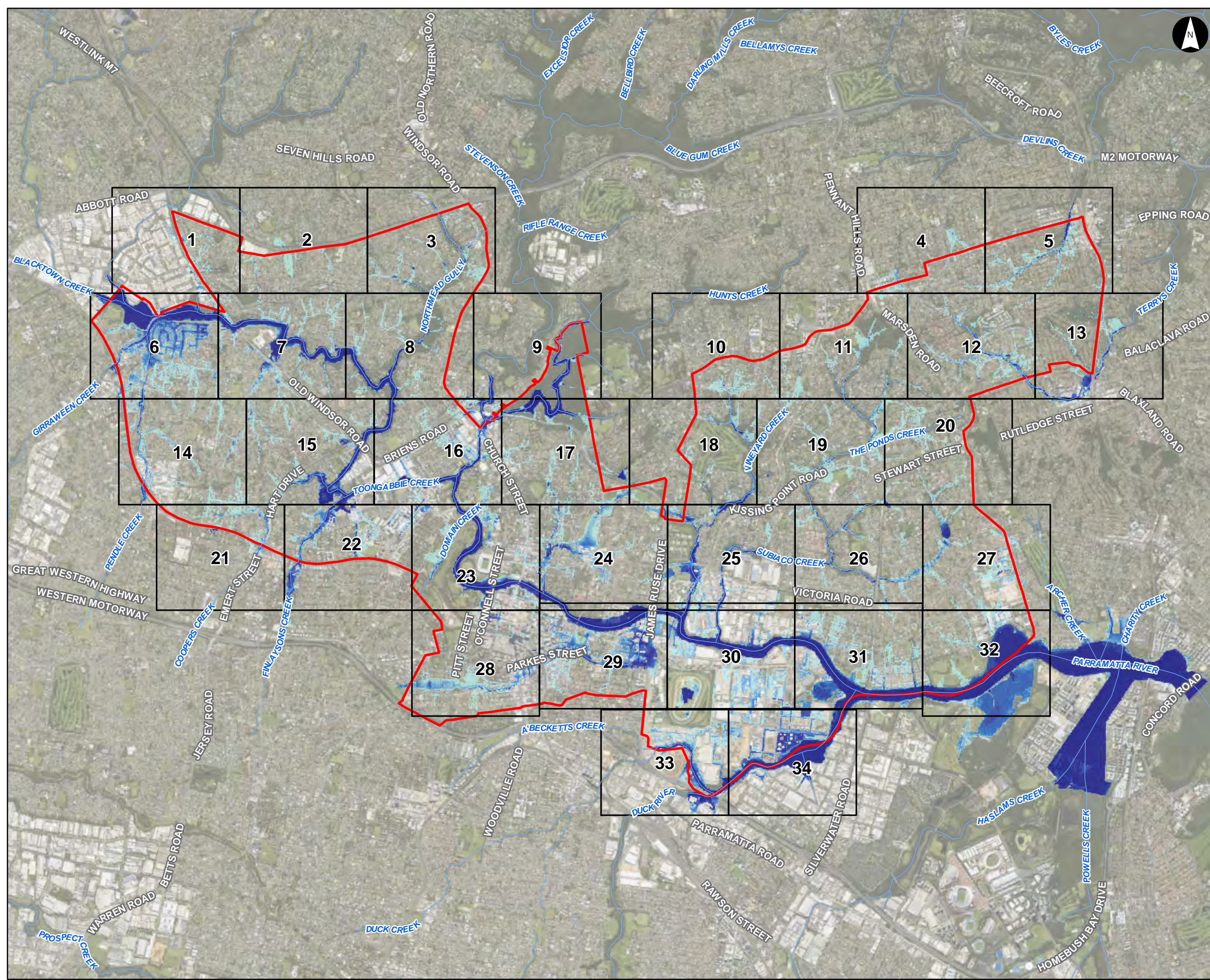


APPENDIX

F

FLOOD LEVEL AND DEPTH MAPS

DRAFT - FOR PUBLIC EXHIBITION



Flood Depth Overview and Figure Index Sheet

Parramatta River Flood Study
 Project Code: 59916074
 Drawn By: AS, Checked By: TB
 Map: 59916074-GS-009-OverviewDepth.mxd
 Rev: 06
 Date: 2023-05-26

Legend

- Study Area
- Watercourse
- Map Grid


Max Max FFA 1% AEP Flood Depth (m)

- 0.00 - 0.15
- 0.15 - 0.30
- 0.30 - 0.50
- 0.50 - 0.70
- 0.70 - 1.00
- 1.00 - 1.50
- >1.50


Figure F1.1

Notes:
 1. Coordinate System: GDA 1994 MGA Zone 56

References:
 1. Base data supplied by NSW SS and Esri
 2. Aerial imagery supplied by MetroMap



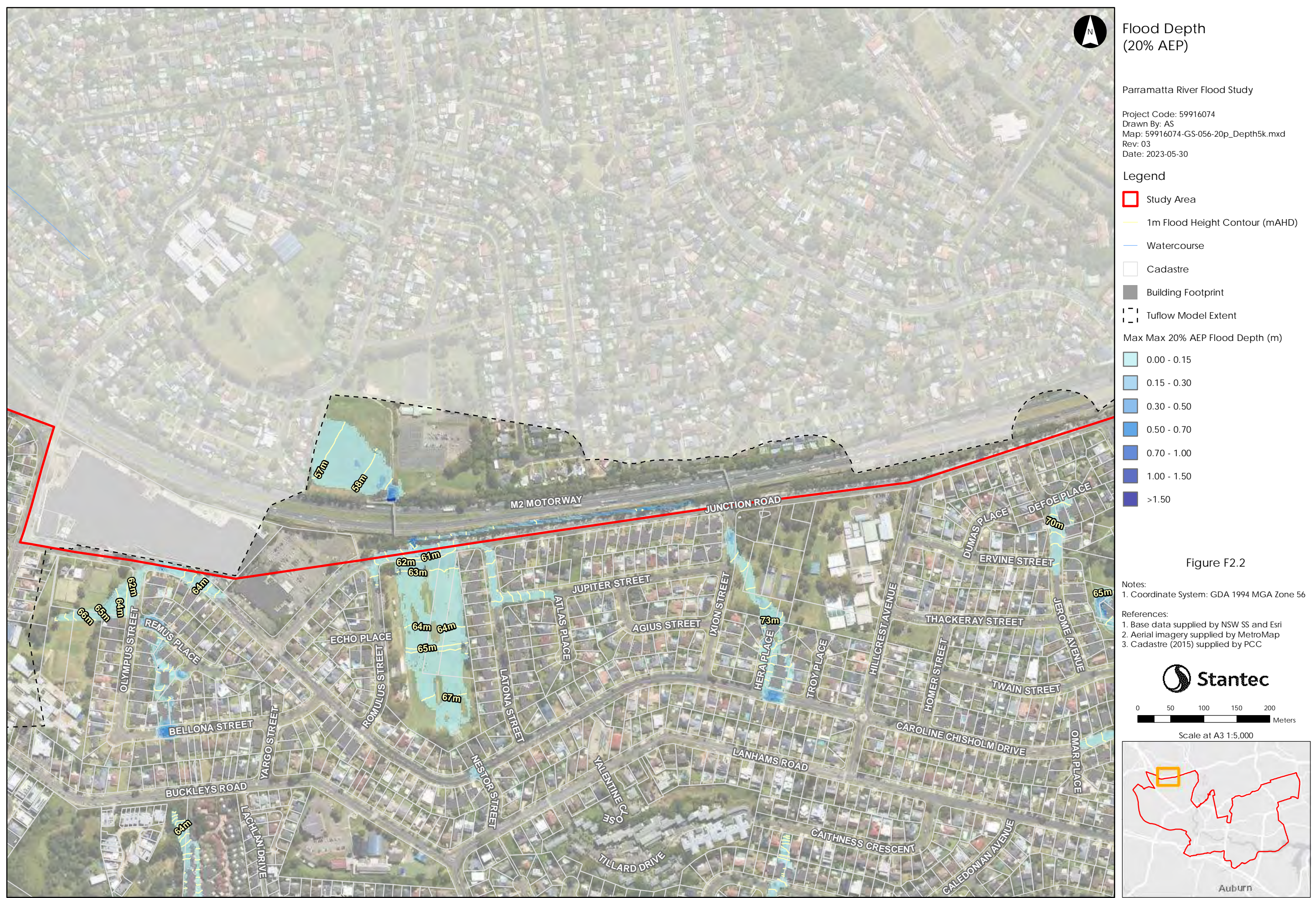
Scale at A3 1:45,000



This document has been prepared based on information provided by others as cited in the data sources. Stantec has not verified the accuracy and/or completeness of this information and shall not be responsible for any errors or omissions which may be incorporated herein as a result. Stantec assumes no responsibility for data supplied in electronic format, and the recipient accepts full responsibility for verifying the accuracy and completeness of the data.



This document has been prepared based on information provided by others as cited in the data sources. Stantec has not verified the accuracy and/or completeness of this information and shall not be responsible for any errors or omissions which may be incorporated herein as a result. Stantec assumes no responsibility for data supplied in electronic format, and the recipient accepts full responsibility for verifying the accuracy and completeness of the data.



This document has been prepared based on information provided by others as cited in the data sources. Stantec has not verified the accuracy and/or completeness of this information and shall not be responsible for any errors or omissions which may be incorporated herein as a result. Stantec assumes no responsibility for data supplied in electronic format, and the recipient accepts full responsibility for verifying the accuracy and completeness of the data.



This document has been prepared based on information provided by others as cited in the data sources. Stantec has not verified the accuracy and/or completeness of this information and shall not be responsible for any errors or omissions which may be incorporated herein as a result. Stantec assumes no responsibility for data supplied in electronic format, and the recipient accepts full responsibility for verifying the accuracy and completeness of the data.



Flood Depth
(20% AEP)

Parramatta River Flood Study

Project Code: 59916074
 Drawn By: AS
 Map: 59916074-GS-056-20p_Depth5k.mxd
 Rev: 03
 Date: 2023-05-30

Legend

- Study Area
- 1m Flood Height Contour (mAHD)
- Watercourse
- Cadastre
- Building Footprint
- Tuflow Model Extent

Max Max 20% AEP Flood Depth (m)

	0.00 - 0.15
	0.15 - 0.30
	0.30 - 0.50
	0.50 - 0.70
	0.70 - 1.00
	1.00 - 1.50
	>1.50

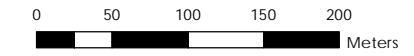
Figure F2.4

Notes:

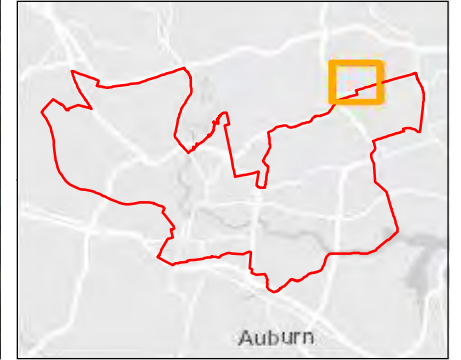
- Coordinate System: GDA 1994 MGA Zone 56

References:

- Base data supplied by NSW SS and Esri
- Aerial imagery supplied by MetroMap
- Cadastre (2015) supplied by PCC



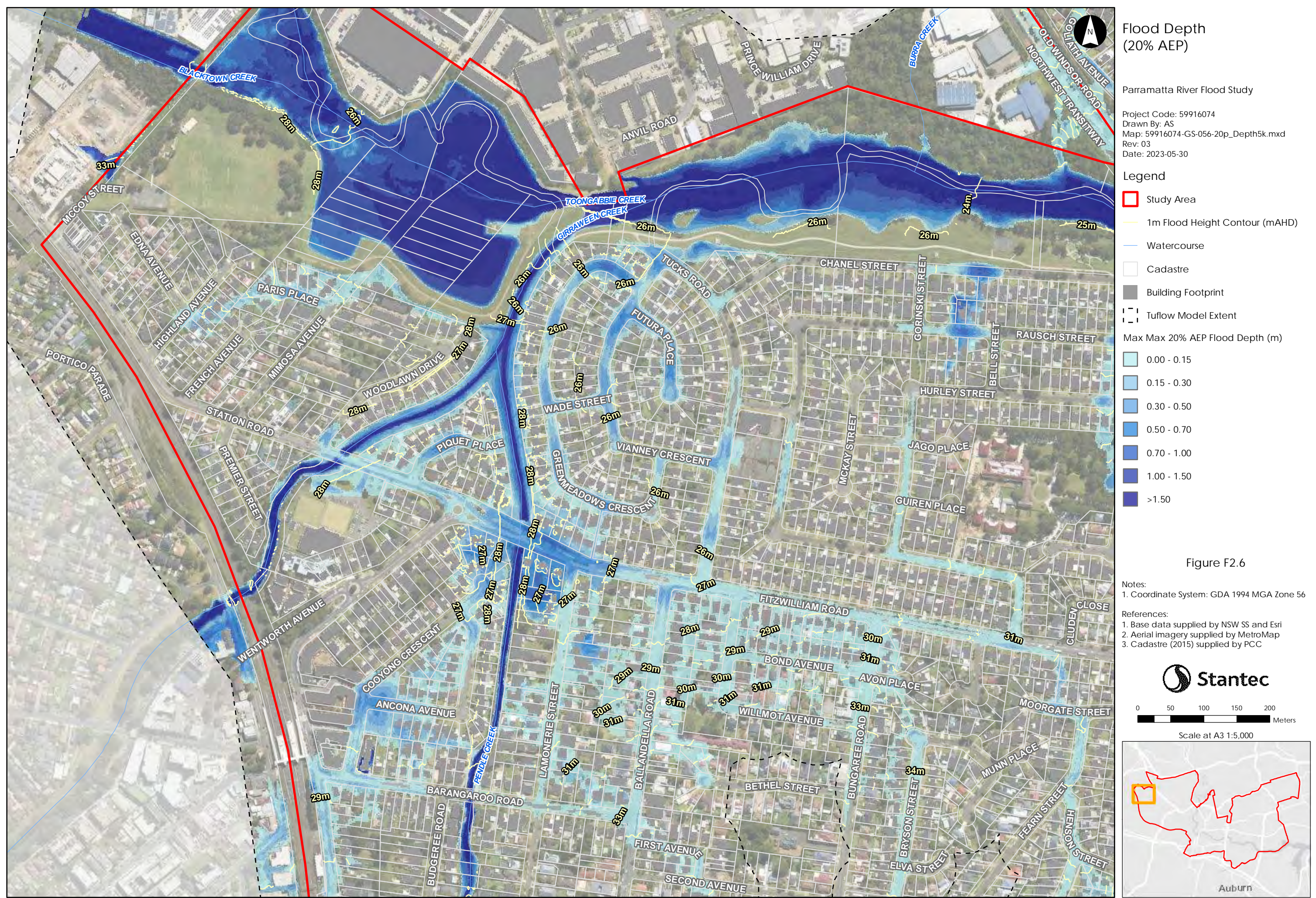
Scale at A3 1:5,000



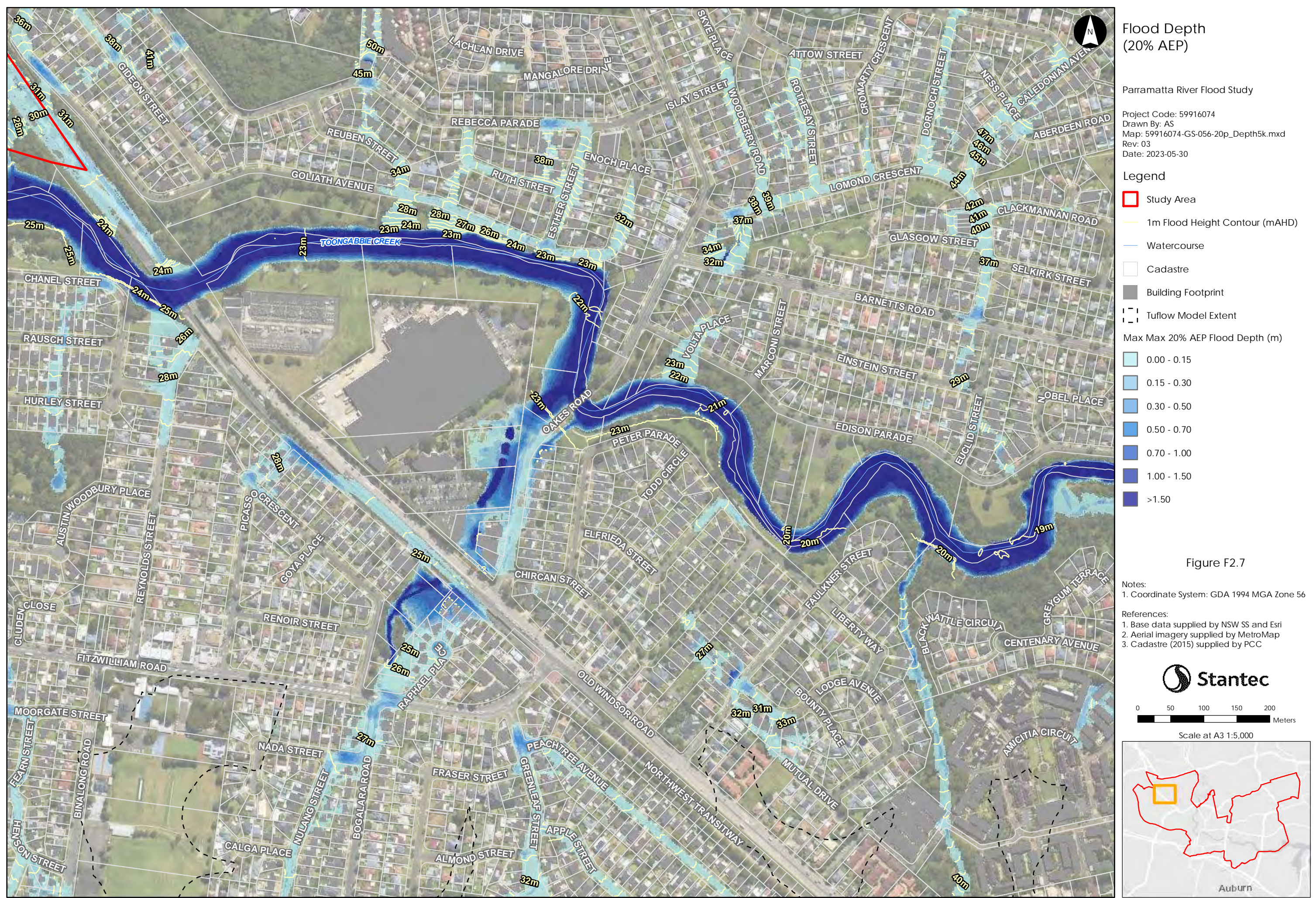
This document has been prepared based on information provided by others as cited in the data sources. Stantec has not verified the accuracy and/or completeness of this information and shall not be responsible for any errors or omissions which may be incorporated herein as a result. Stantec assumes no responsibility for data supplied in electronic format, and the recipient accepts full responsibility for verifying the accuracy and completeness of the data.



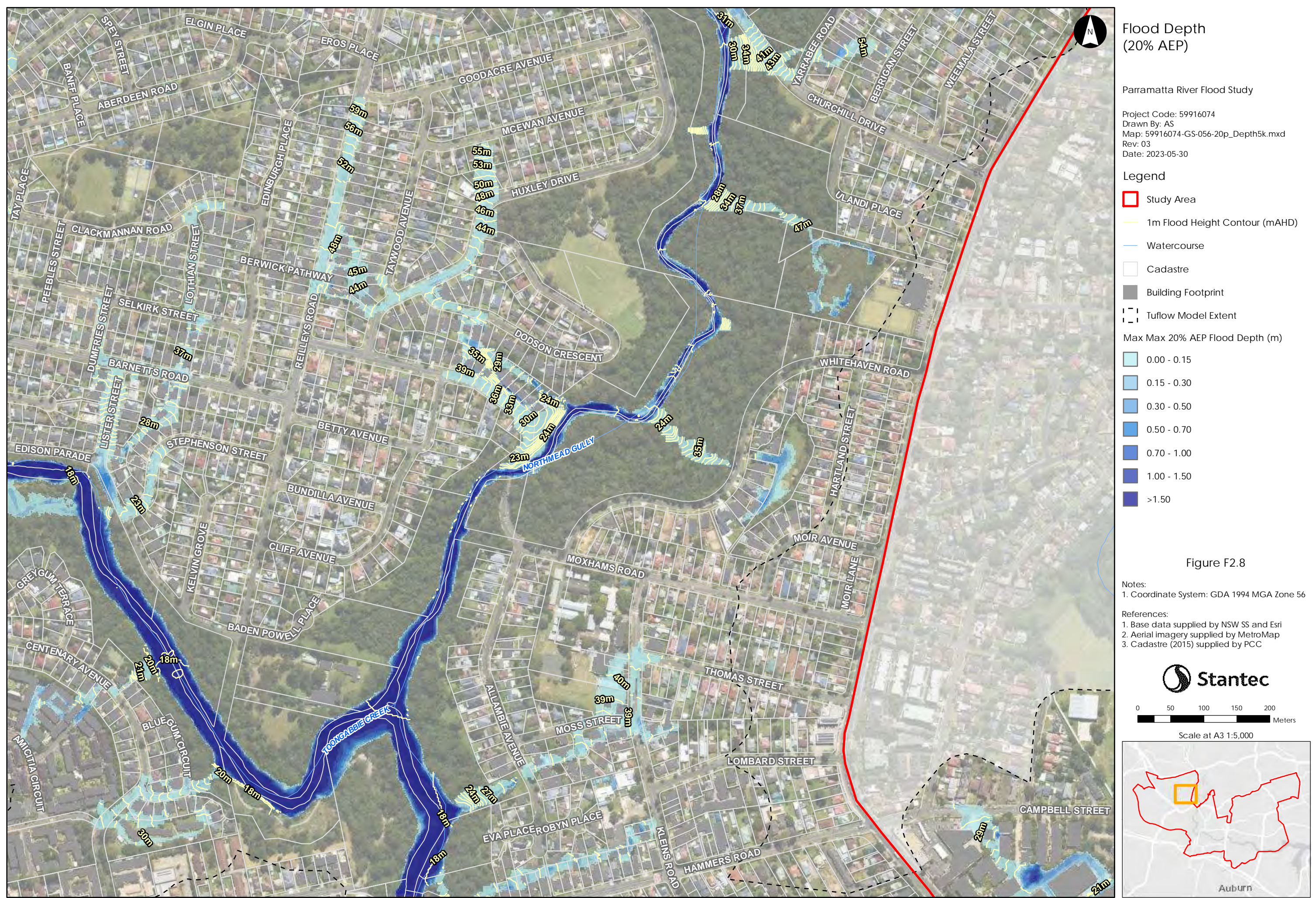
This document has been prepared based on information provided by others as cited in the data sources. Stantec has not verified the accuracy and/or completeness of this information and shall not be responsible for any errors or omissions which may be incorporated herein as a result. Stantec assumes no responsibility for data supplied in electronic format, and the recipient accepts full responsibility for verifying the accuracy and completeness of the data.



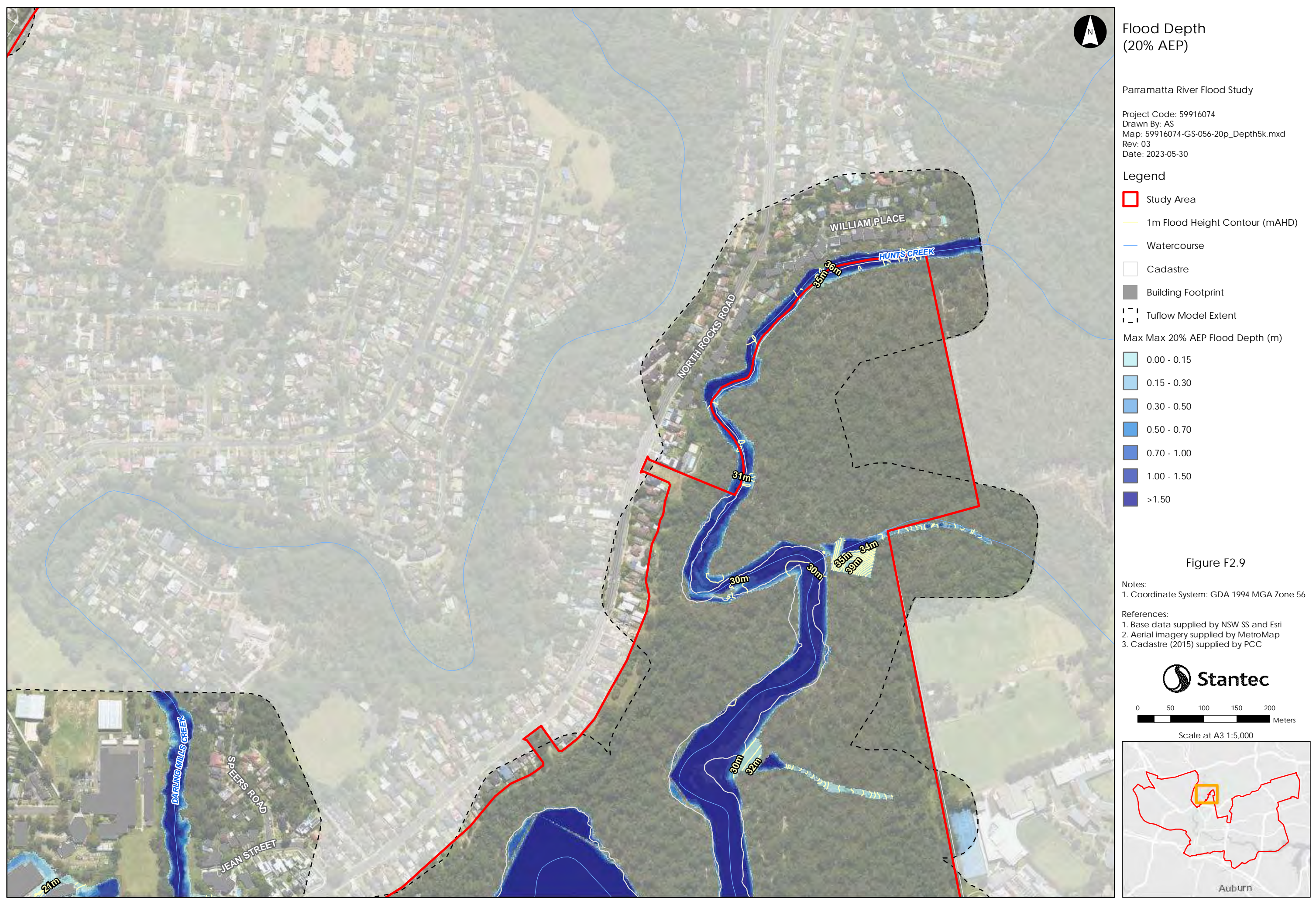
This document has been prepared based on information provided by others as cited in the data sources. Stantec has not verified the accuracy and/or completeness of this information and shall not be responsible for any errors or omissions which may be incorporated herein as a result. Stantec assumes no responsibility for data supplied in electronic format, and the recipient accepts full responsibility for verifying the accuracy and completeness of the data.



This document has been prepared based on information provided by others as cited in the data sources. Stantec has not verified the accuracy and/or completeness of this information and shall not be responsible for any errors or omissions which may be incorporated herein as a result. Stantec assumes no responsibility for data supplied in electronic format, and the recipient accepts full responsibility for verifying the accuracy and completeness of the data.



This document has been prepared based on information provided by others as cited in the data sources. Stantec has not verified the accuracy and/or completeness of this information and shall not be responsible for any errors or omissions which may be incorporated herein as a result. Stantec assumes no responsibility for data supplied in electronic format, and the recipient accepts full responsibility for verifying the accuracy and completeness of the data.



This document has been prepared based on information provided by others as cited in the data sources. Stantec has not verified the accuracy and/or completeness of this information and shall not be responsible for any errors or omissions which may be incorporated herein as a result. Stantec assumes no responsibility for data supplied in electronic format, and the recipient accepts full responsibility for verifying the accuracy and completeness of the data.



This document has been prepared based on information provided by others as cited in the data sources. Stantec has not verified the accuracy and/or completeness of this information and shall not be responsible for any errors or omissions which may be incorporated herein as a result. Stantec assumes no responsibility for data supplied in electronic format, and the recipient accepts full responsibility for verifying the accuracy and completeness of the data.



This document has been prepared based on information provided by others as cited in the data sources. Stantec has not verified the accuracy and/or completeness of this information and shall not be responsible for any errors or omissions which may be incorporated herein as a result. Stantec assumes no responsibility for data supplied in electronic format, and the recipient accepts full responsibility for verifying the accuracy and completeness of the data.



Flood Depth (20% AEP)

Parramatta River Flood Study

Project Code: 59916074
 Drawn By: AS
 Map: 59916074-GS-056-20p_Depth5k.mxd
 Rev: 03
 Date: 2023-05-30

Legend

- Study Area
- 1m Flood Height Contour (mAHD)
- Watercourse
- Cadastre
- Building Footprint
- Tuflow Model Extent

Max Max 20% AEP Flood Depth (m)

- 0.00 - 0.15
- 0.15 - 0.30
- 0.30 - 0.50
- 0.50 - 0.70
- 0.70 - 1.00
- 1.00 - 1.50
- >1.50

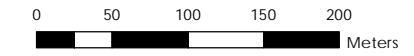
Figure F2.12

Notes:

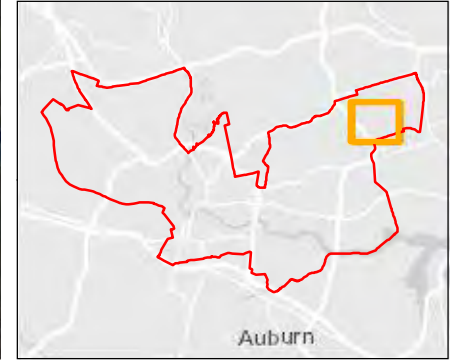
1. Coordinate System: GDA 1994 MGA Zone 56

References:

1. Base data supplied by NSW SS and Esri
2. Aerial imagery supplied by MetroMap
3. Cadastre (2015) supplied by PCC



Scale at A3 1:5,000



This document has been prepared based on information provided by others as cited in the data sources. Stantec has not verified the accuracy and/or completeness of this information and shall not be responsible for any errors or omissions which may be incorporated herein as a result. Stantec assumes no responsibility for data supplied in electronic format, and the recipient accepts full responsibility for verifying the accuracy and completeness of the data.



Flood Depth (20% AEP)

Parramatta River Flood Study

Project Code: 59916074
 Drawn By: AS
 Map: 59916074-GS-056-20p_Depth5k.mxd
 Rev: 03
 Date: 2023-05-30

Legend

- Study Area
- 1m Flood Height Contour (mAHD)
- Watercourse
- Cadastre
- Building Footprint
- Tuflow Model Extent

Max Max 20% AEP Flood Depth (m)

- 0.00 - 0.15
- 0.15 - 0.30
- 0.30 - 0.50
- 0.50 - 0.70
- 0.70 - 1.00
- 1.00 - 1.50
- >1.50

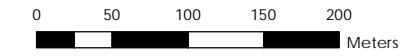
Figure F2.13

Notes:

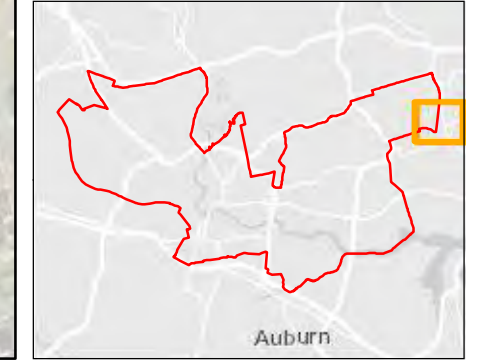
1. Coordinate System: GDA 1994 MGA Zone 56

References:

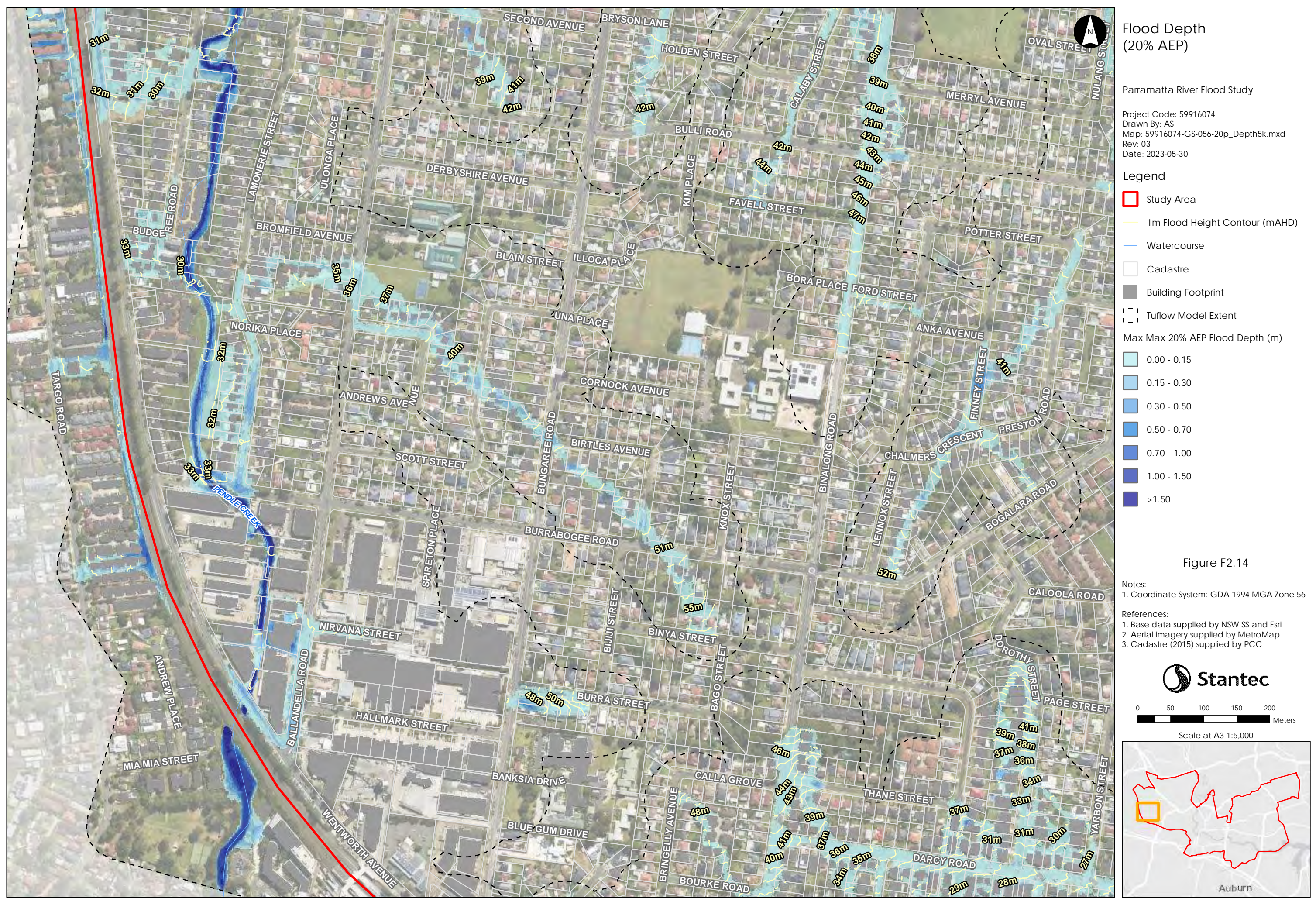
1. Base data supplied by NSW SS and Esri
2. Aerial imagery supplied by MetroMap
3. Cadastre (2015) supplied by PCC



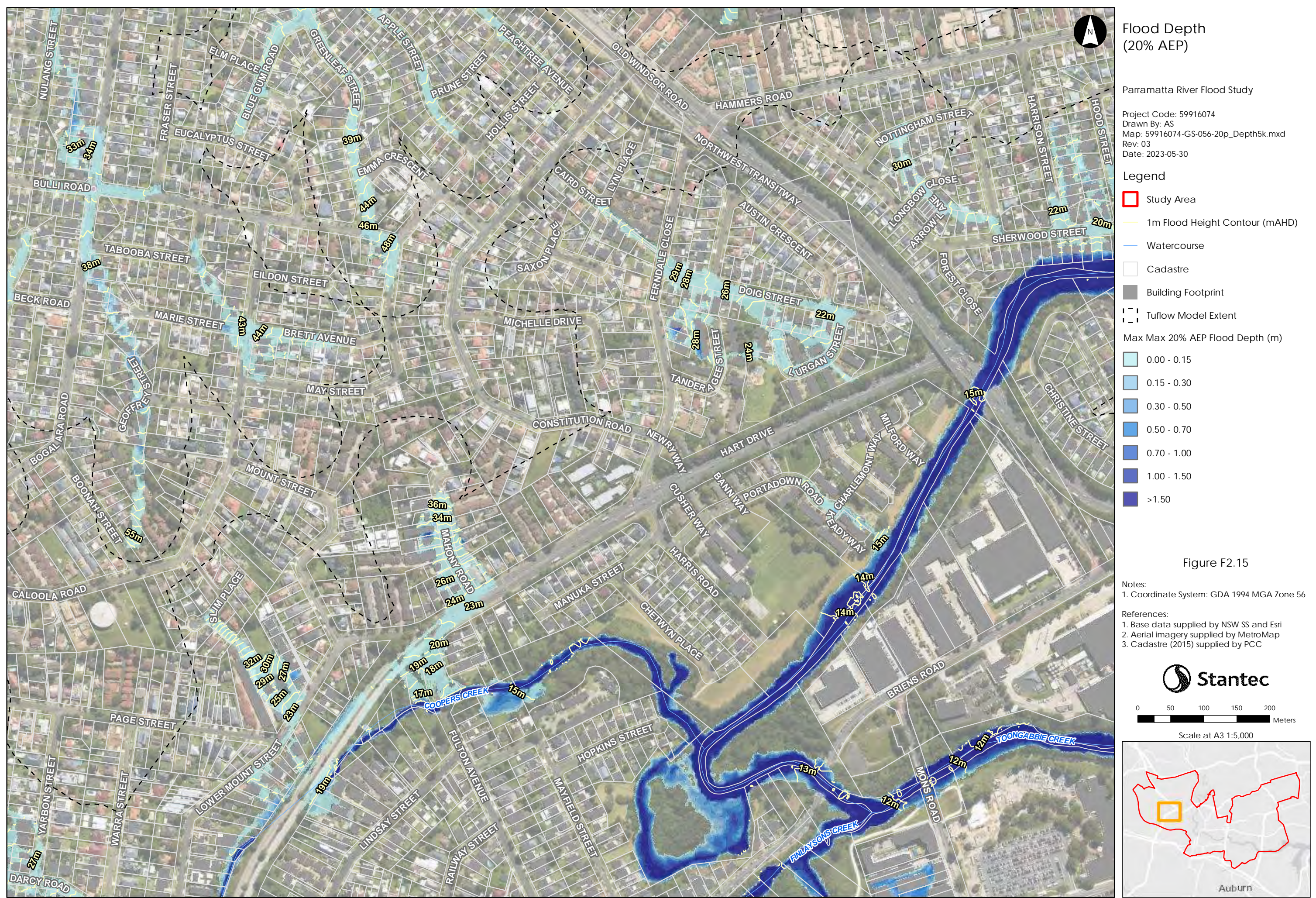
Scale at A3 1:5,000



This document has been prepared based on information provided by others as cited in the data sources. Stantec has not verified the accuracy and/or completeness of this information and shall not be responsible for any errors or omissions which may be incorporated herein as a result. Stantec assumes no responsibility for data supplied in electronic format, and the recipient accepts full responsibility for verifying the accuracy and completeness of the data.



This document has been prepared based on information provided by others as cited in the data sources. Stantec has not verified the accuracy and/or completeness of this information and shall not be responsible for any errors or omissions which may be incorporated herein as a result. Stantec assumes no responsibility for data supplied in electronic format, and the recipient accepts full responsibility for verifying the accuracy and completeness of the data.



Flood Depth (20% AEP)

Parramatta River Flood Study

Project Code: 59916074
 Drawn By: AS
 Map: 59916074-GS-056-20p_Depth5k.mxd
 Rev: 03
 Date: 2023-05-30

- Legend**
- Study Area
 - 1m Flood Height Contour (mAHD)
 - Watercourse
 - Cadastre
 - Building Footprint
 - Tuflow Model Extent
- Max Max 20% AEP Flood Depth (m)**
- 0.00 - 0.15
 - 0.15 - 0.30
 - 0.30 - 0.50
 - 0.50 - 0.70
 - 0.70 - 1.00
 - 1.00 - 1.50
 - >1.50

Figure F2.15

Notes:

1. Coordinate System: GDA 1994 MGA Zone 56

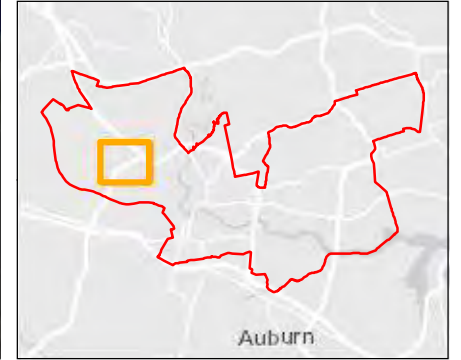
References:

1. Base data supplied by NSW SS and Esri
2. Aerial imagery supplied by MetroMap
3. Cadastre (2015) supplied by PCC

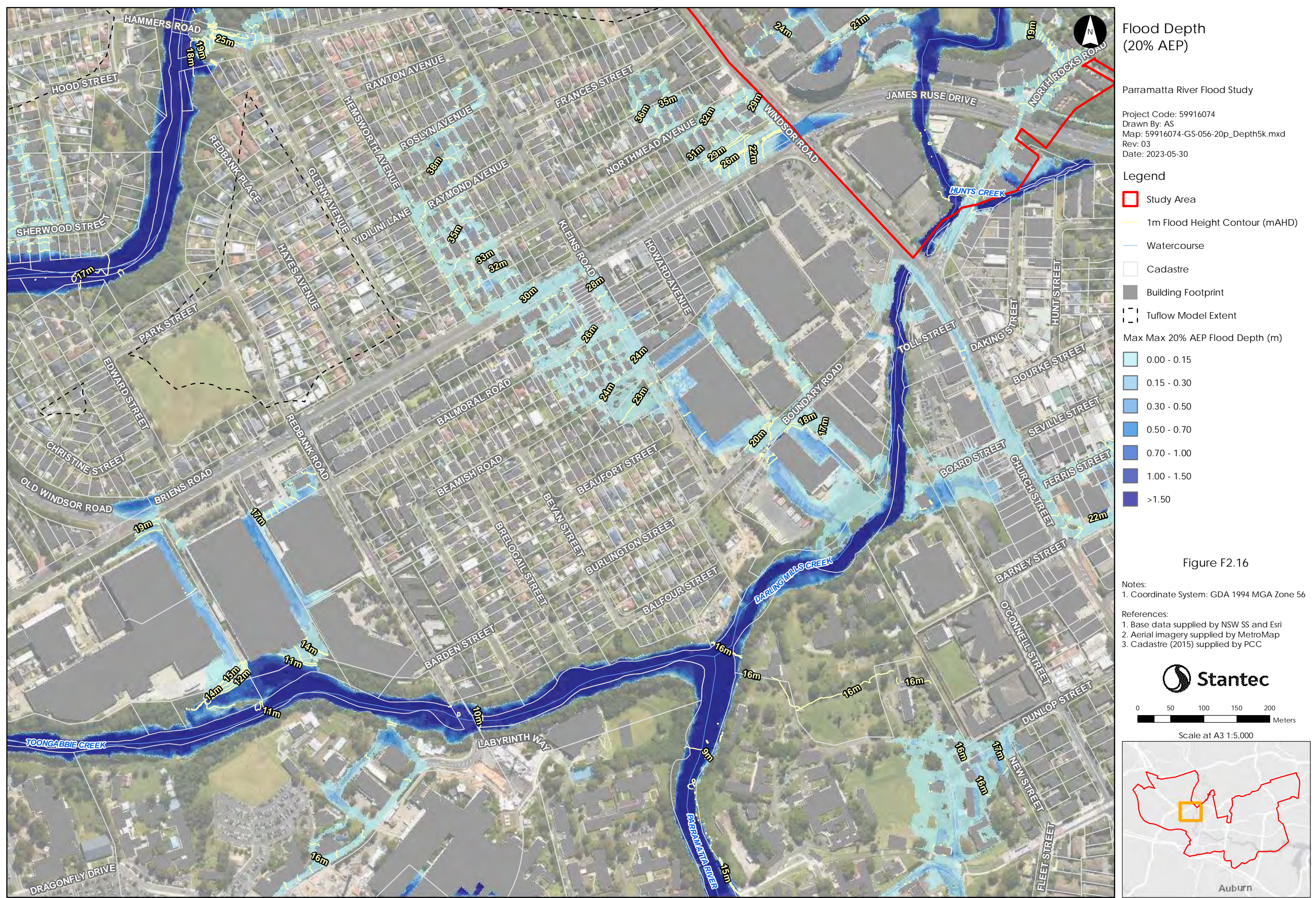
Stantec

0 50 100 150 200
Meters

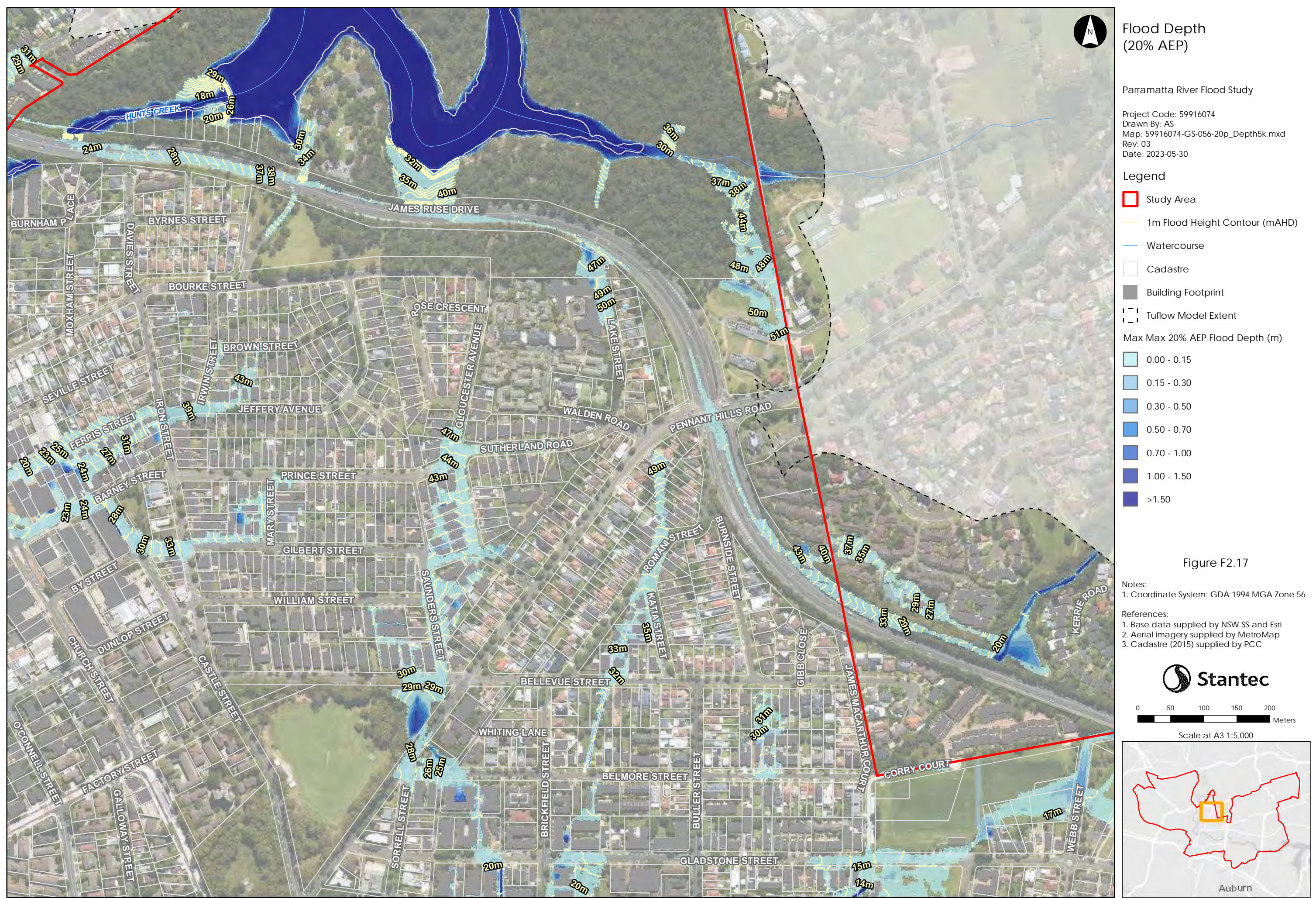
Scale at A3 1:5,000



This document has been prepared based on information provided by others as cited in the data sources. Stantec has not verified the accuracy and/or completeness of this information and shall not be responsible for any errors or omissions which may be incorporated herein as a result. Stantec assumes no responsibility for data supplied in electronic format, and the recipient accepts full responsibility for verifying the accuracy and completeness of the data.



This document has been prepared based on information provided by others as cited in the data sources. Stantec has not verified the accuracy and/or completeness of this information and shall not be responsible for any errors or omissions which may be incorporated herein as a result. Stantec assumes no responsibility for data supplied in electronic format, and the recipient accepts full responsibility for verifying the accuracy and completeness of the data.



Flood Depth (20% AEP)

Parramatta River Flood Study

Project Code: 59916074
 Drawn By: AS
 Map: 59916074-GS-056-20p_Depth5k.mxd
 Rev: 03
 Date: 2023-05-30

- Legend**
- Study Area
 - 1m Flood Height Contour (mAHD)
 - Watercourse
 - Cadastre
 - Building Footprint
 - Tuflow Model Extent
- Max Max 20% AEP Flood Depth (m)**
- 0.00 - 0.15
 - 0.15 - 0.30
 - 0.30 - 0.50
 - 0.50 - 0.70
 - 0.70 - 1.00
 - 1.00 - 1.50
 - >1.50

Figure F2.17

Notes:

- Coordinate System: GDA 1994 MGA Zone 56

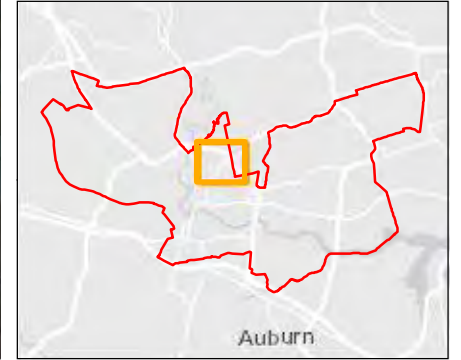
References:

- Base data supplied by NSW SS and Esri
- Aerial imagery supplied by MetroMap
- Cadastre (2015) supplied by PCC



0 50 100 150 200 Meters

Scale at A3 1:5,000



This document has been prepared based on information provided by others as cited in the data sources. Stantec has not verified the accuracy and/or completeness of this information and shall not be responsible for any errors or omissions which may be incorporated herein as a result. Stantec assumes no responsibility for data supplied in electronic format, and the recipient accepts full responsibility for verifying the accuracy and completeness of the data.



Flood Depth (20% AEP)

Parramatta River Flood Study

Project Code: 59916074
 Drawn By: AS
 Map: 59916074-GS-056-20p_Depth5k.mxd
 Rev: 03
 Date: 2023-05-30

Legend

- Study Area
- 1m Flood Height Contour (mAHD)
- Watercourse
- Cadastre
- Building Footprint
- Tuflow Model Extent

Max Max 20% AEP Flood Depth (m)

- 0.00 - 0.15
- 0.15 - 0.30
- 0.30 - 0.50
- 0.50 - 0.70
- 0.70 - 1.00
- 1.00 - 1.50
- >1.50

Figure F2.18

Notes:

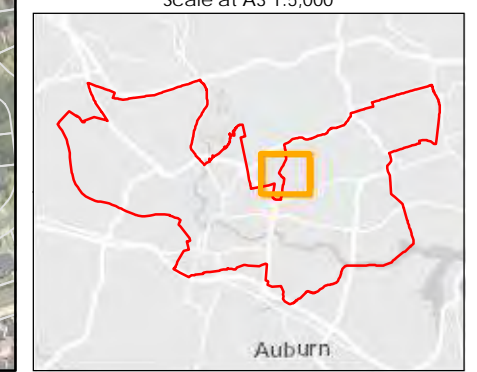
- Coordinate System: GDA 1994 MGA Zone 56

References:

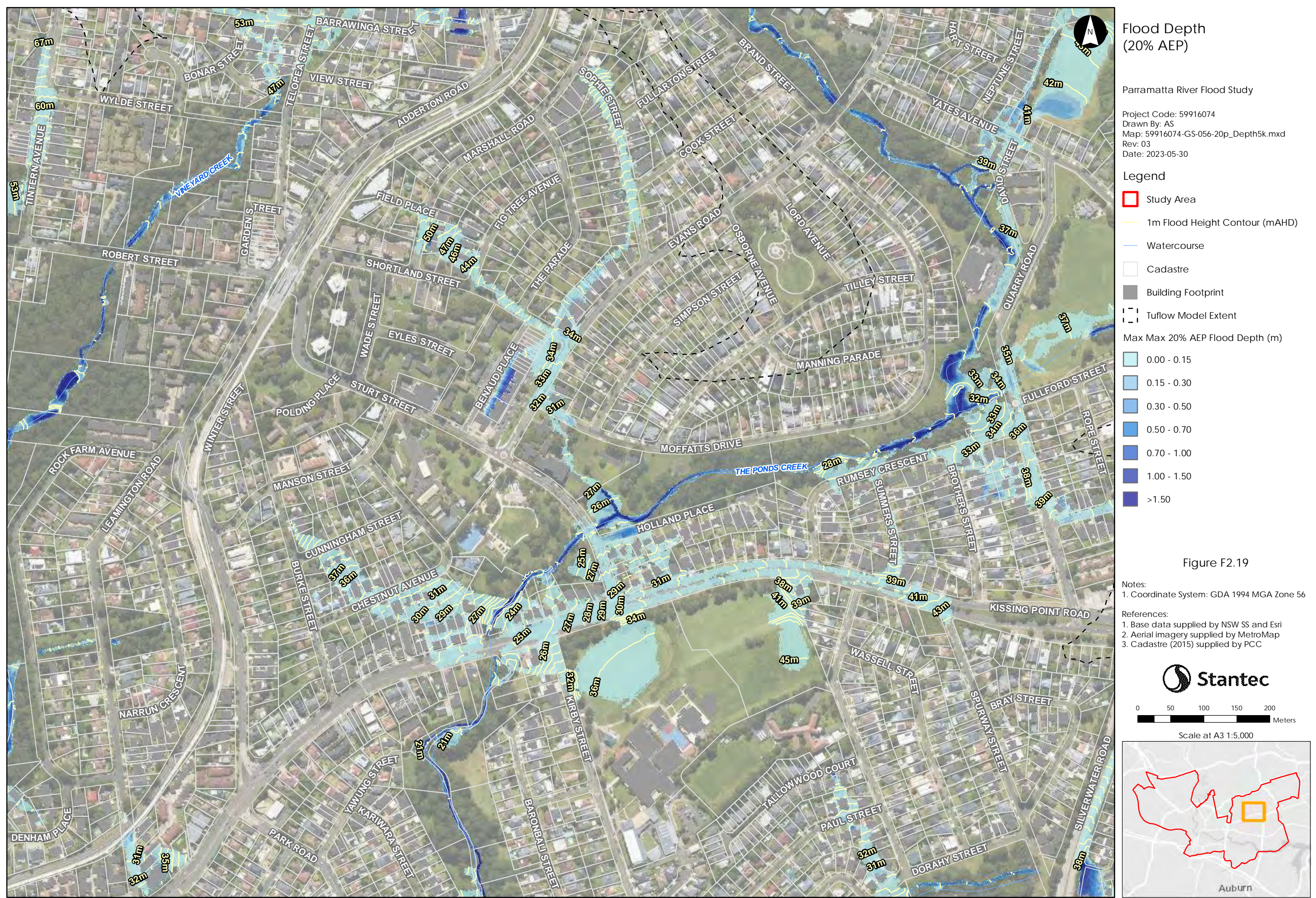
- Base data supplied by NSW SS and Esri
- Aerial imagery supplied by MetroMap
- Cadastre (2015) supplied by PCC



Scale at A3 1:5,000



This document has been prepared based on information provided by others as cited in the data sources. Stantec has not verified the accuracy and/or completeness of this information and shall not be responsible for any errors or omissions which may be incorporated herein as a result. Stantec assumes no responsibility for data supplied in electronic format, and the recipient accepts full responsibility for verifying the accuracy and completeness of the data.



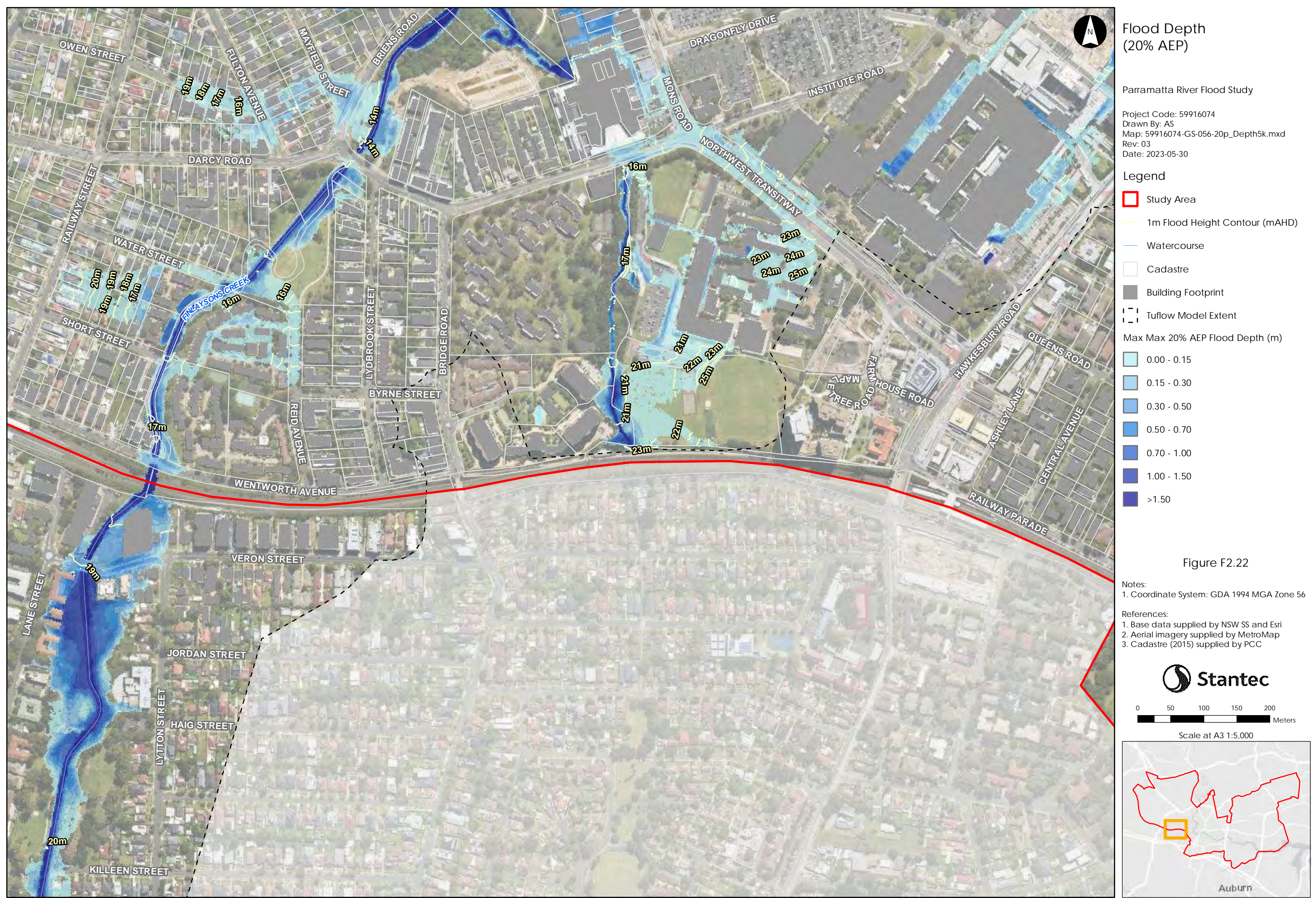
This document has been prepared based on information provided by others as cited in the data sources. Stantec has not verified the accuracy and/or completeness of this information and shall not be responsible for any errors or omissions which may be incorporated herein as a result. Stantec assumes no responsibility for data supplied in electronic format, and the recipient accepts full responsibility for verifying the accuracy and completeness of the data.



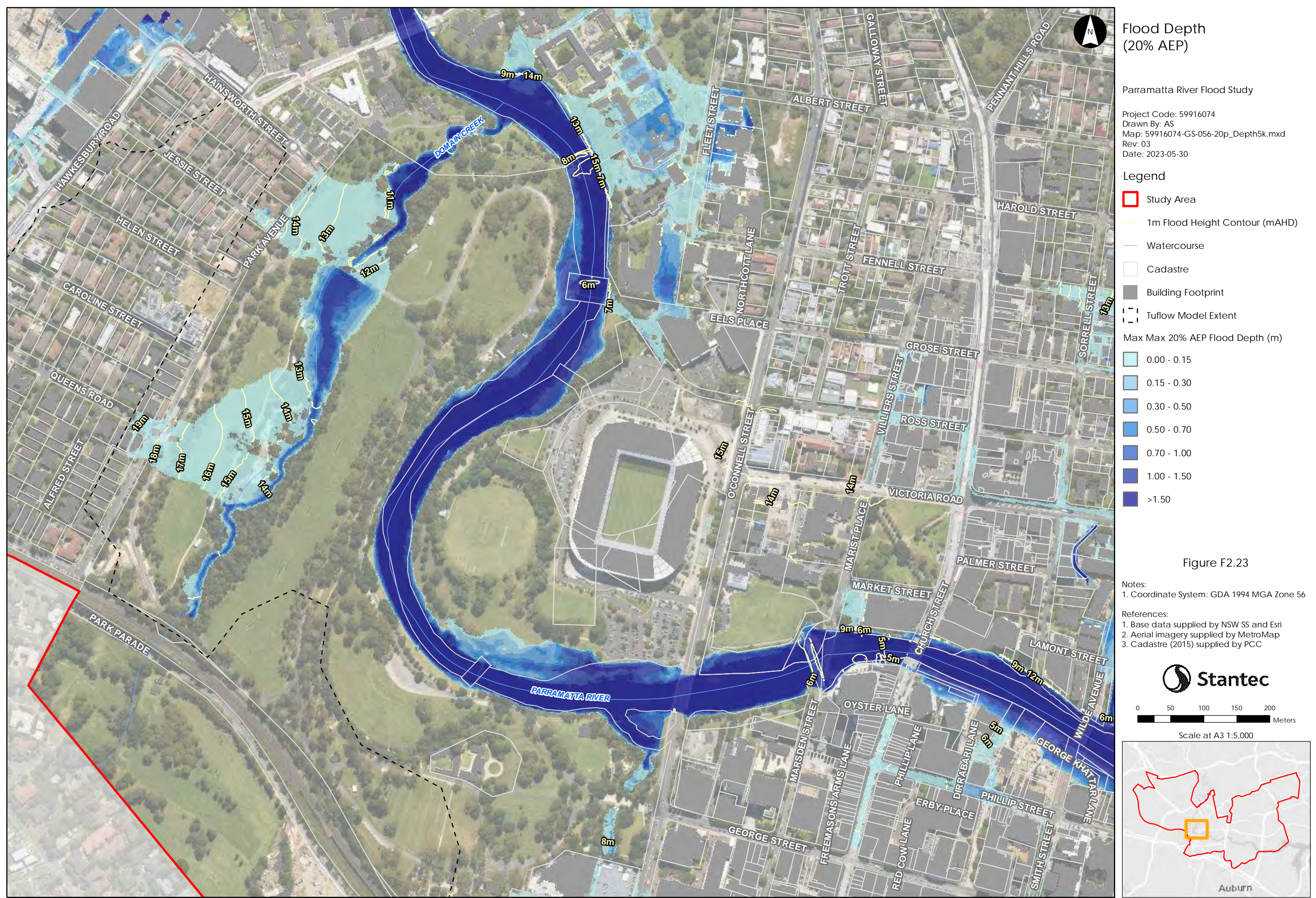
This document has been prepared based on information provided by others as cited in the data sources. Stantec has not verified the accuracy and/or completeness of this information and shall not be responsible for any errors or omissions which may be incorporated herein as a result. Stantec assumes no responsibility for data supplied in electronic format, and the recipient accepts full responsibility for verifying the accuracy and completeness of the data.



This document has been prepared based on information provided by others as cited in the data sources. Stantec has not verified the accuracy and/or completeness of this information and shall not be responsible for any errors or omissions which may be incorporated herein as a result. Stantec assumes no responsibility for data supplied in electronic format, and the recipient accepts full responsibility for verifying the accuracy and completeness of the data.



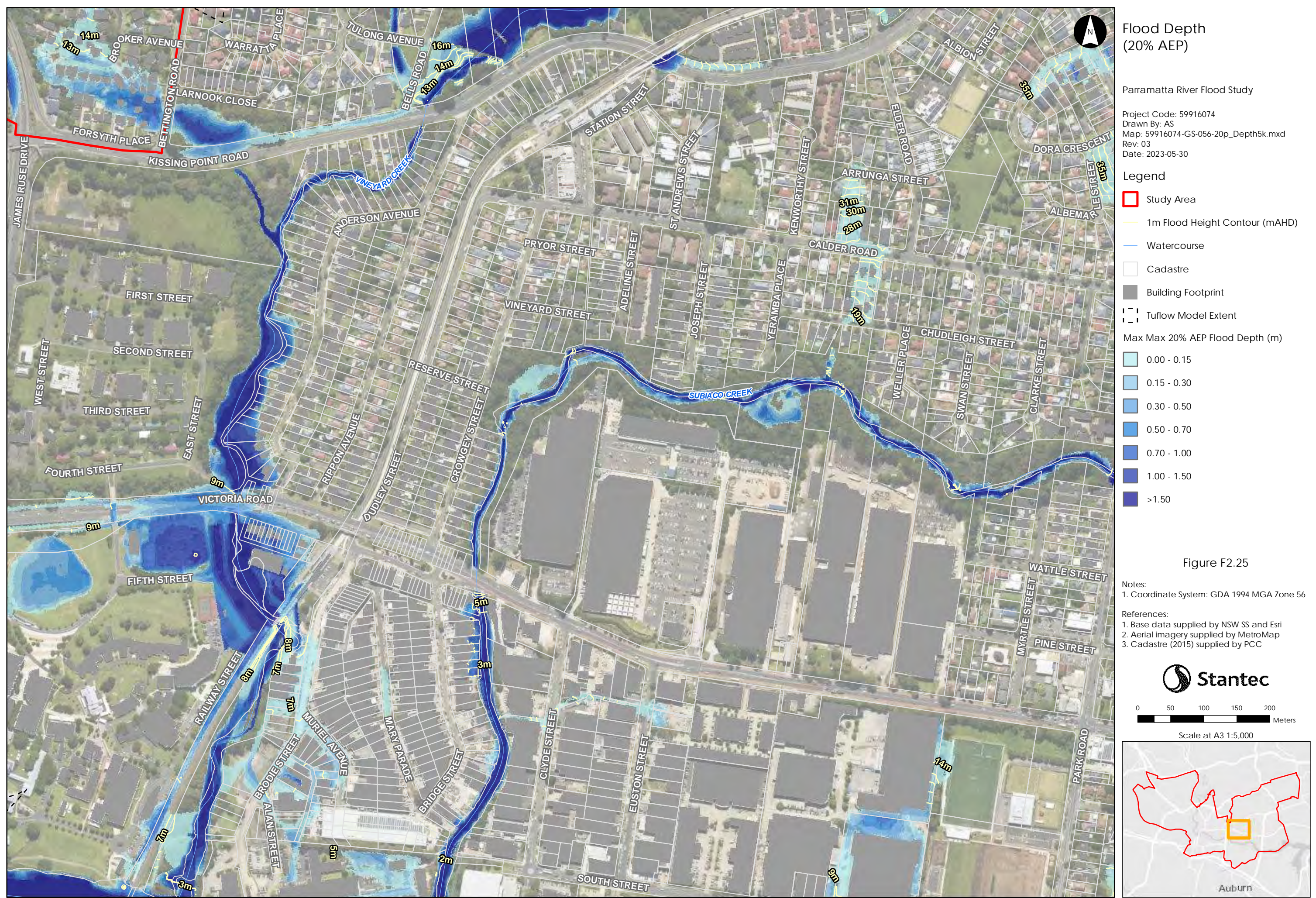
This document has been prepared based on information provided by others as cited in the data sources. Stantec has not verified the accuracy and/or completeness of this information and shall not be responsible for any errors or omissions which may be incorporated herein as a result. Stantec assumes no responsibility for data supplied in electronic format, and the recipient accepts full responsibility for verifying the accuracy and completeness of the data.



This document has been prepared based on information provided by others as cited in the data sources. Stantec has not verified the accuracy and/or completeness of this information and shall not be responsible for any errors or omissions which may be incorporated herein as a result. Stantec assumes no responsibility for data supplied in electronic format, and the recipient accepts full responsibility for verifying the accuracy and completeness of the data.



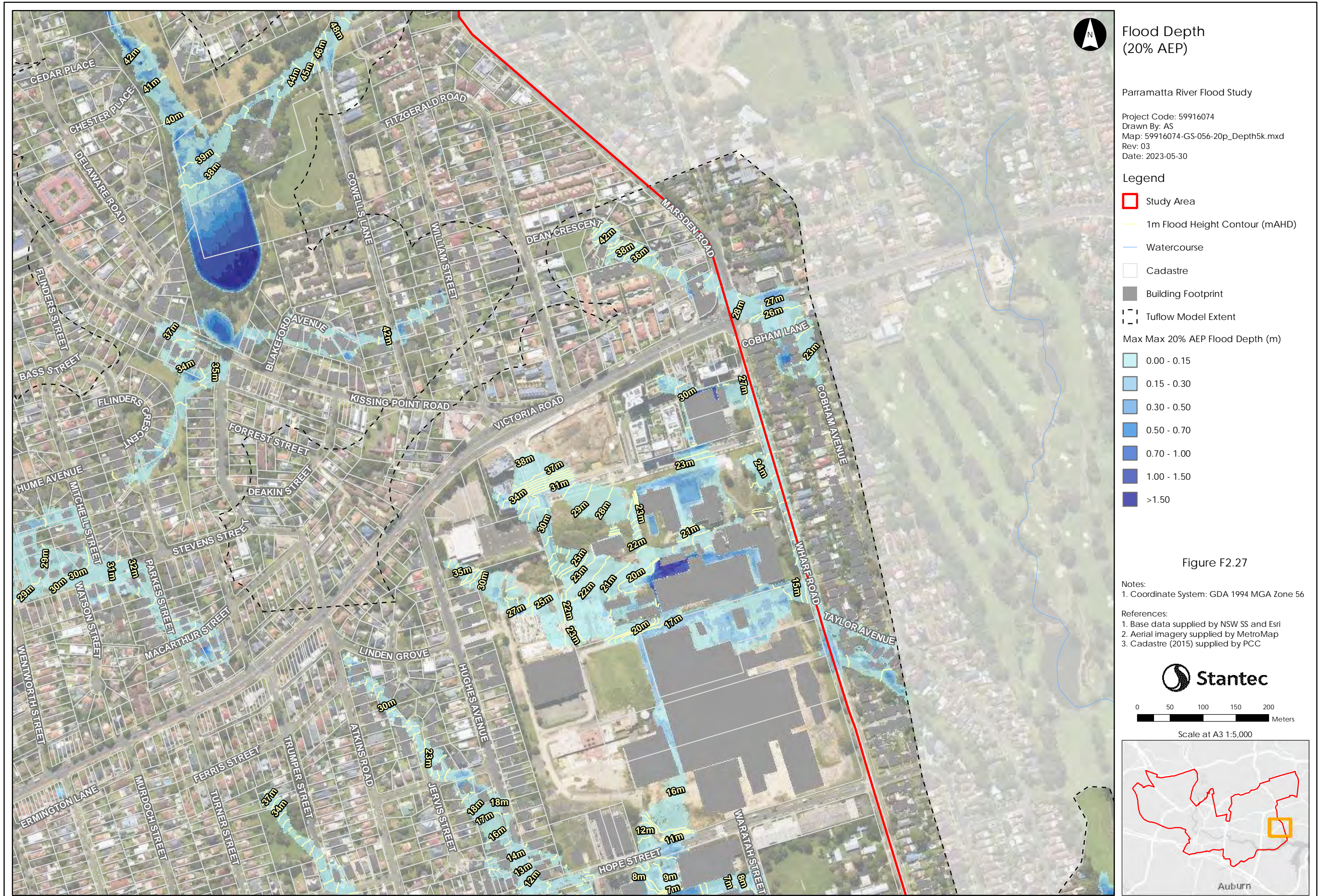
This document has been prepared based on information provided by others as cited in the data sources. Stantec has not verified the accuracy and/or completeness of this information and shall not be responsible for any errors or omissions which may be incorporated herein as a result. Stantec assumes no responsibility for data supplied in electronic format, and the recipient accepts full responsibility for verifying the accuracy and completeness of the data.



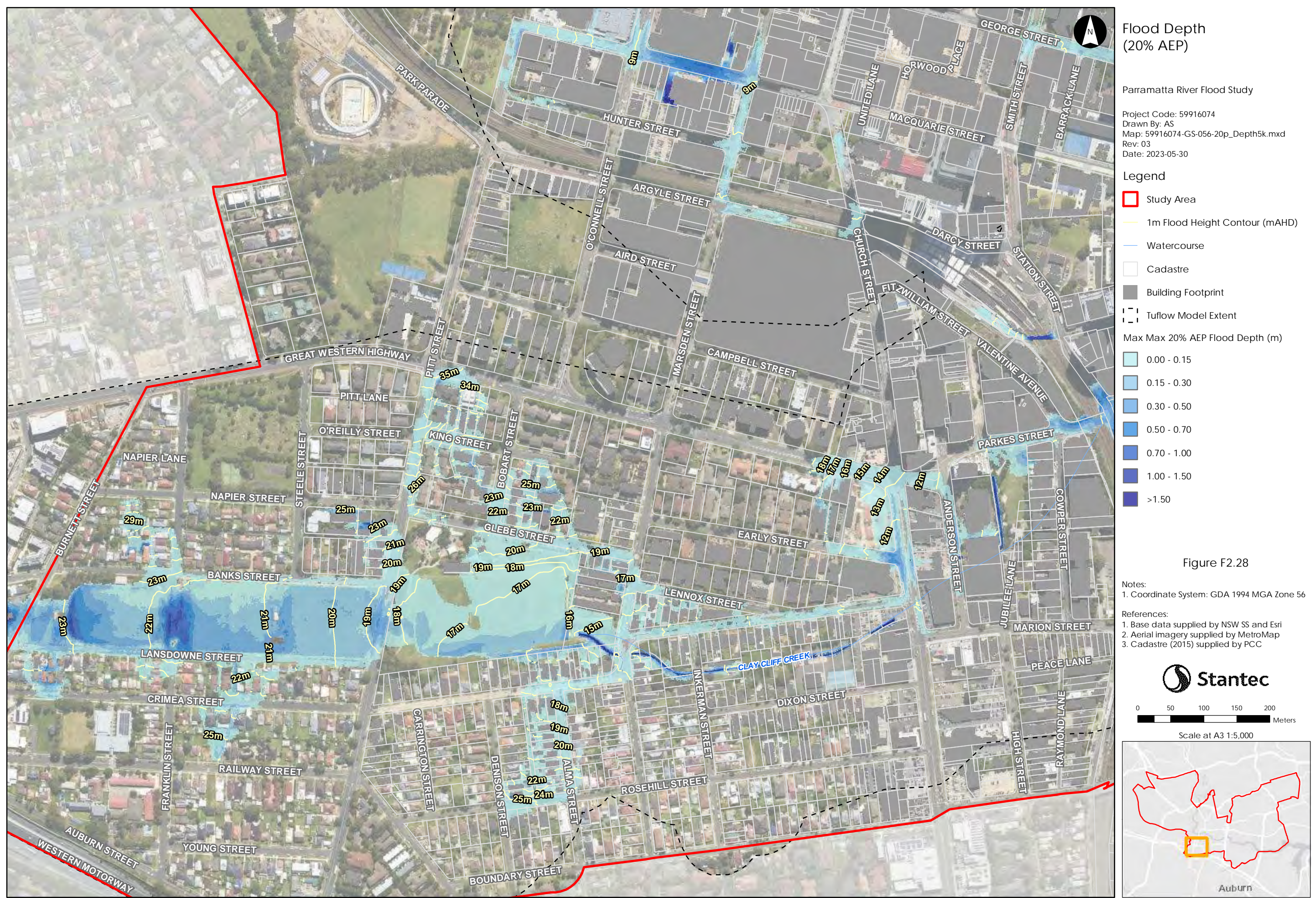
This document has been prepared based on information provided by others as cited in the data sources. Stantec has not verified the accuracy and/or completeness of this information and shall not be responsible for any errors or omissions which may be incorporated herein as a result. Stantec assumes no responsibility for data supplied in electronic format, and the recipient accepts full responsibility for verifying the accuracy and completeness of the data.



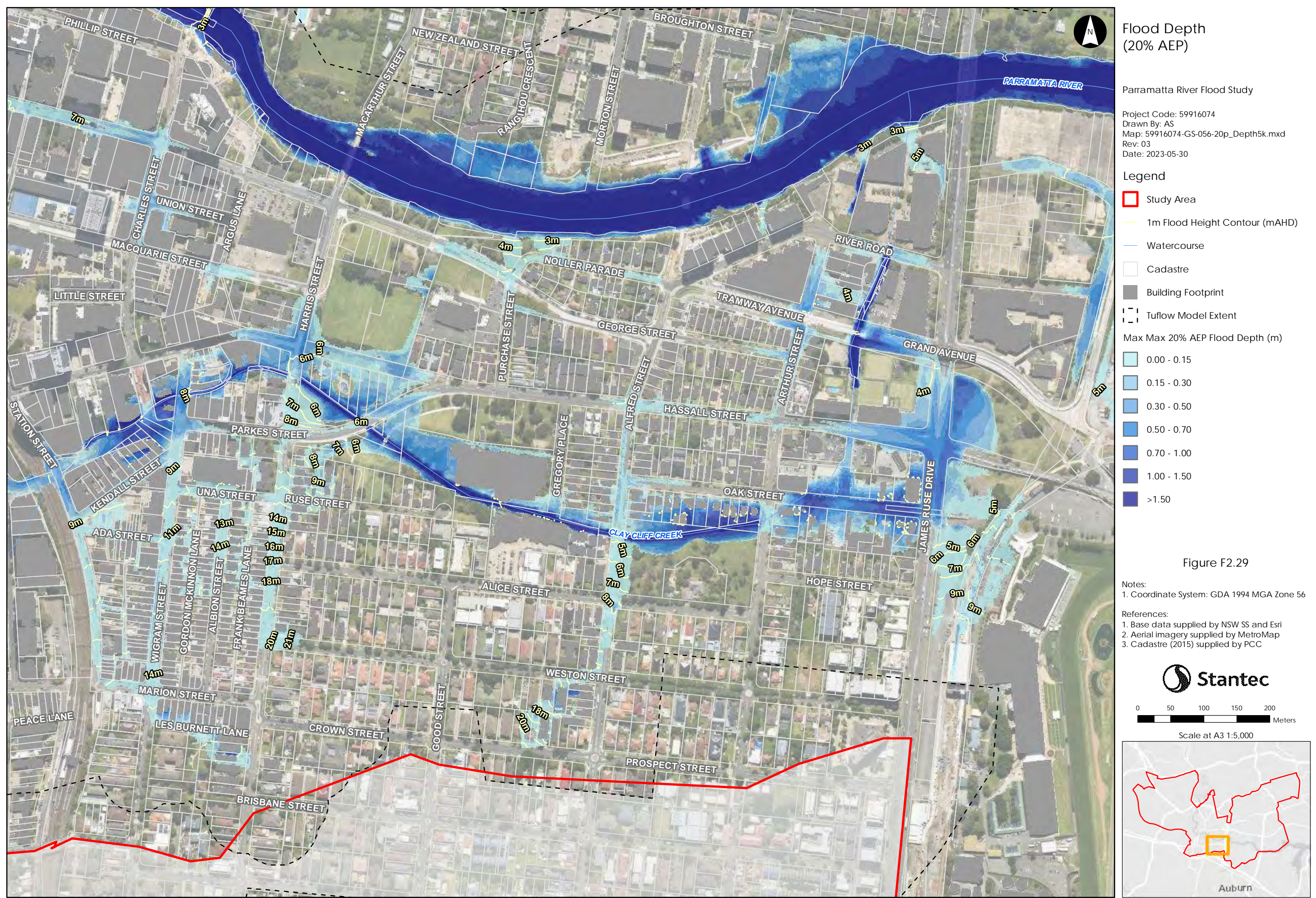
This document has been prepared based on information provided by others as cited in the data sources. Stantec has not verified the accuracy and/or completeness of this information and shall not be responsible for any errors or omissions which may be incorporated herein as a result. Stantec assumes no responsibility for data supplied in electronic format, and the recipient accepts full responsibility for verifying the accuracy and completeness of the data.



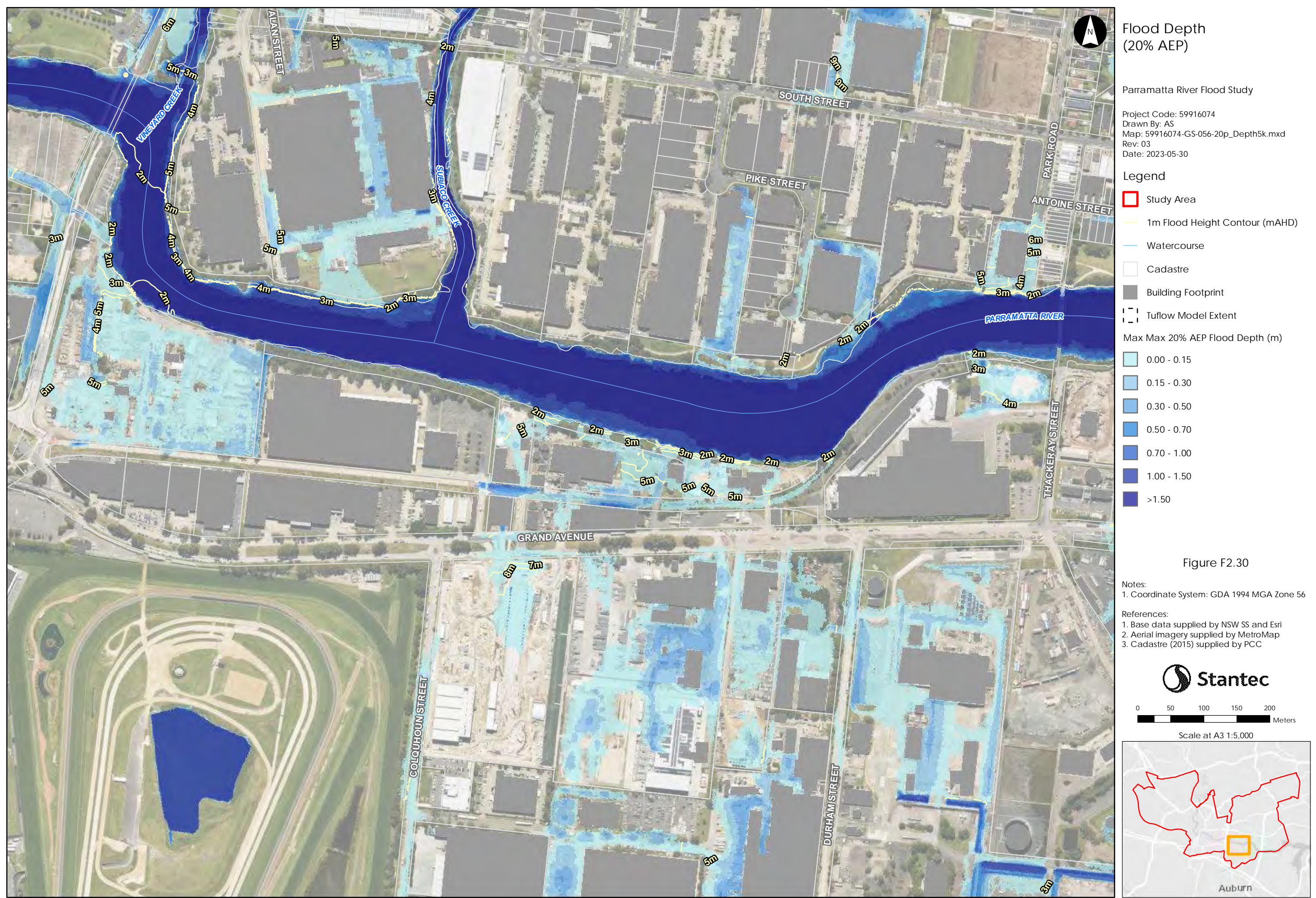
This document has been prepared based on information provided by others as cited in the data sources. Stantec has not verified the accuracy and/or completeness of this information and shall not be responsible for any errors or omissions which may be incorporated herein as a result. Stantec assumes no responsibility for data supplied in electronic format, and the recipient accepts full responsibility for verifying the accuracy and completeness of the data.



This document has been prepared based on information provided by others as cited in the data sources. Stantec has not verified the accuracy and/or completeness of this information and shall not be responsible for any errors or omissions which may be incorporated herein as a result. Stantec assumes no responsibility for data supplied in electronic format, and the recipient accepts full responsibility for verifying the accuracy and completeness of the data.



This document has been prepared based on information provided by others as cited in the data sources. Stantec has not verified the accuracy and/or completeness of this information and shall not be responsible for any errors or omissions which may be incorporated herein as a result. Stantec assumes no responsibility for data supplied in electronic format, and the recipient accepts full responsibility for verifying the accuracy and completeness of the data.



Flood Depth (20% AEP)

Parramatta River Flood Study

Project Code: 59916074
 Drawn By: AS
 Map: 59916074-GS-056-20p_Depth5k.mxd
 Rev: 03
 Date: 2023-05-30

Legend

- Study Area
- 1m Flood Height Contour (mAHD)
- Watercourse
- Cadastre
- Building Footprint
- Tuflow Model Extent

Max Max 20% AEP Flood Depth (m)

0.00 - 0.15	0.00 - 0.15
0.15 - 0.30	0.15 - 0.30
0.30 - 0.50	0.30 - 0.50
0.50 - 0.70	0.50 - 0.70
0.70 - 1.00	0.70 - 1.00
1.00 - 1.50	1.00 - 1.50
>1.50	>1.50

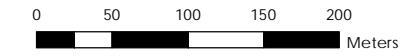
Figure F2.30

Notes:

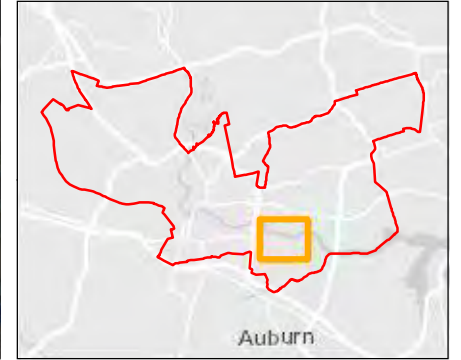
- Coordinate System: GDA 1994 MGA Zone 56

References:

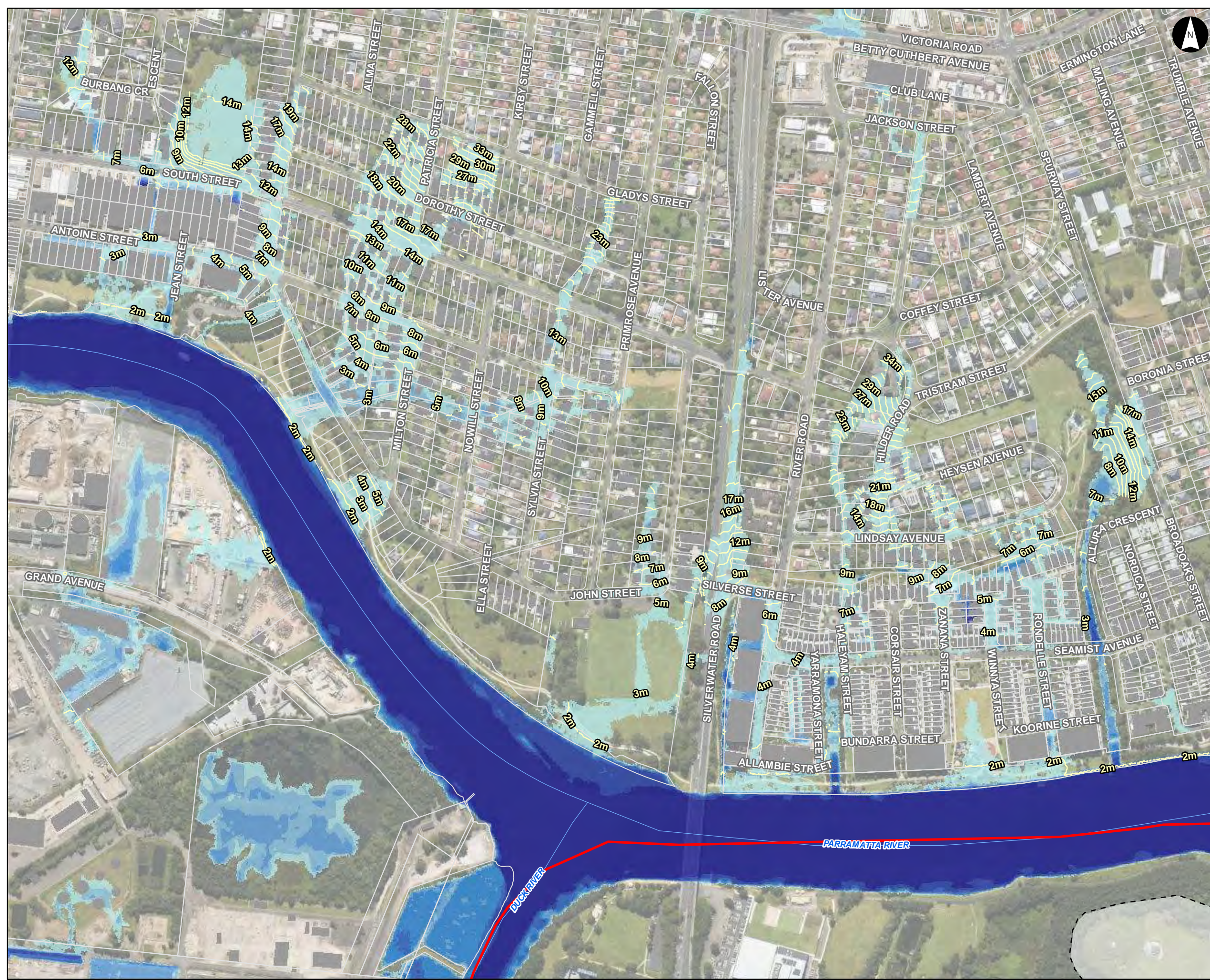
- Base data supplied by NSW SS and Esri
- Aerial imagery supplied by MetroMap
- Cadastre (2015) supplied by PCC



Scale at A3 1:5,000



This document has been prepared based on information provided by others as cited in the data sources. Stantec has not verified the accuracy and/or completeness of this information and shall not be responsible for any errors or omissions which may be incorporated herein as a result. Stantec assumes no responsibility for data supplied in electronic format, and the recipient accepts full responsibility for verifying the accuracy and completeness of the data.



Flood Depth
(20% AEP)

Parramatta River Flood Study

Project Code: 59916074
 Drawn By: AS
 Map: 59916074-GS-056-20p_Depth5k.mxd
 Rev: 03
 Date: 2023-05-30

Legend

- Study Area
- 1m Flood Height Contour (mAHD)
- Watercourse
- Cadastre
- Building Footprint
- Tuflow Model Extent

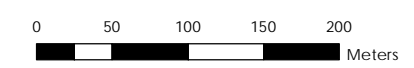
Max Max 20% AEP Flood Depth (m)

- 0.00 - 0.15
- 0.15 - 0.30
- 0.30 - 0.50
- 0.50 - 0.70
- 0.70 - 1.00
- 1.00 - 1.50
- >1.50

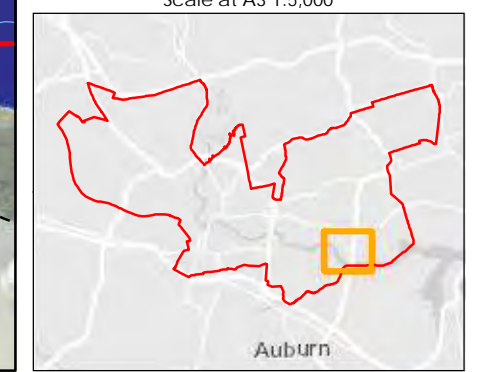
Figure F2.31

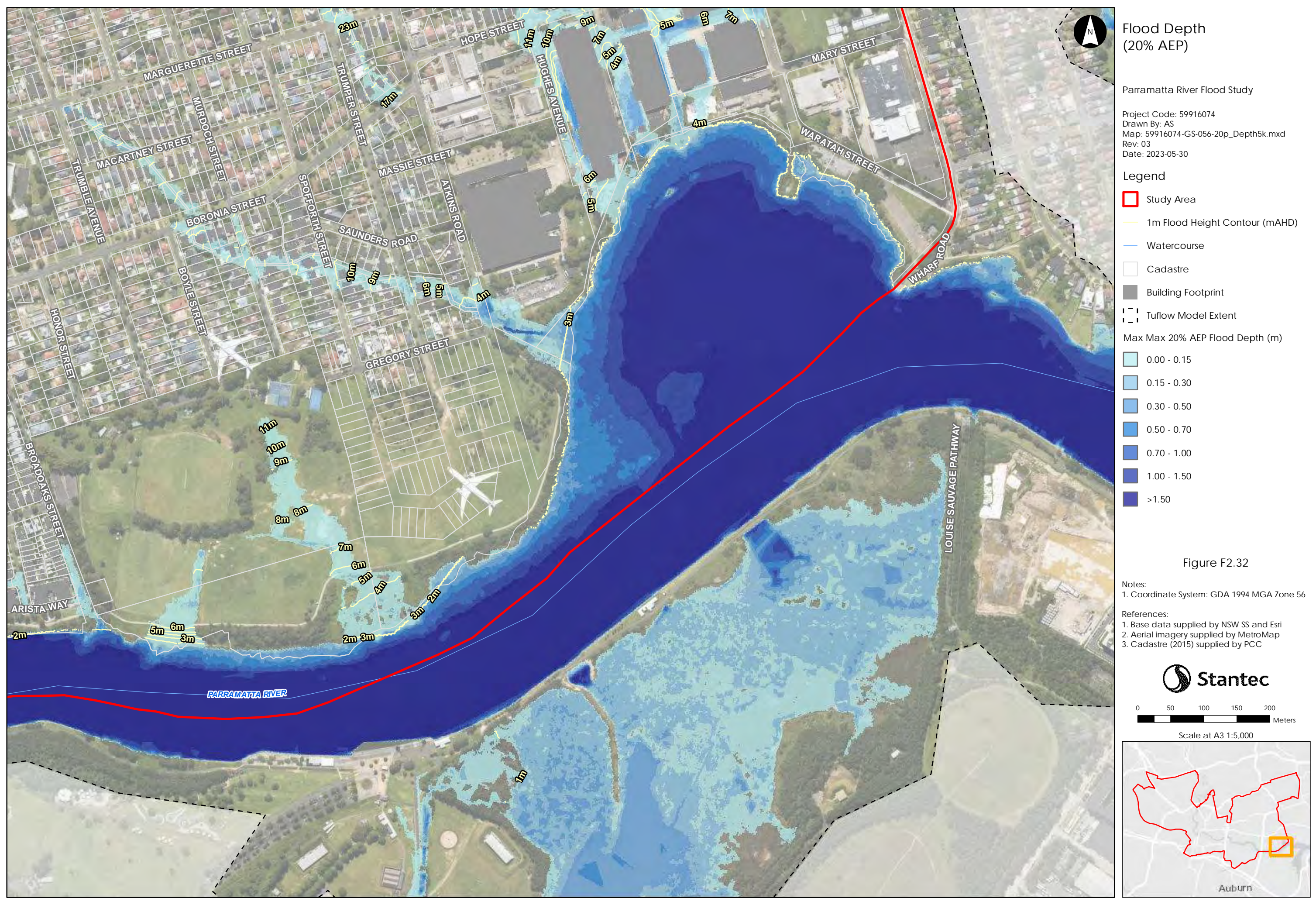
Notes:
 1. Coordinate System: GDA 1994 MGA Zone 56

- References:
1. Base data supplied by NSW SS and Esri
 2. Aerial imagery supplied by MetroMap
 3. Cadastre (2015) supplied by PCC

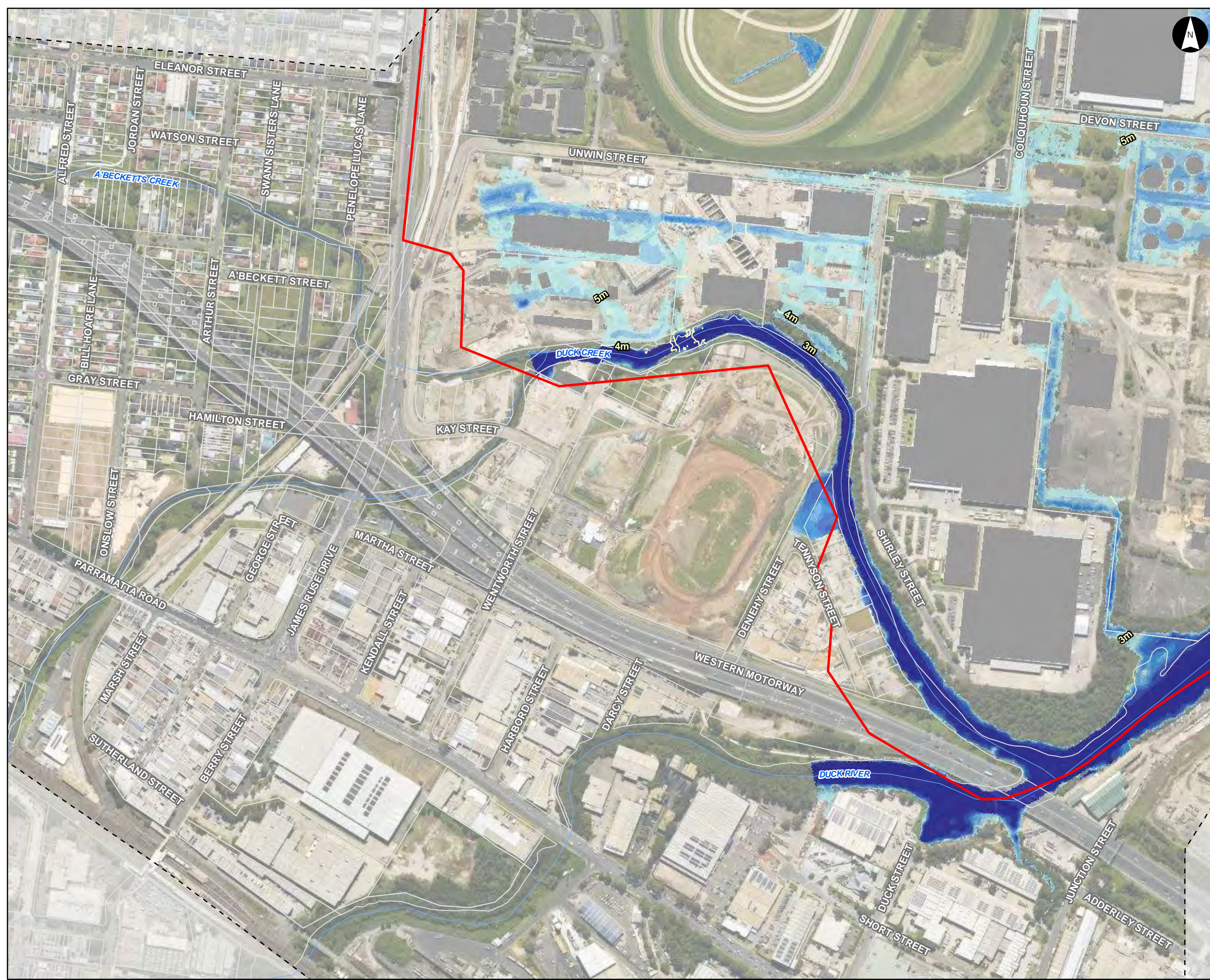


Scale at A3 1:5,000





This document has been prepared based on information provided by others as cited in the data sources. Stantec has not verified the accuracy and/or completeness of this information and shall not be responsible for any errors or omissions which may be incorporated herein as a result. Stantec assumes no responsibility for data supplied in electronic format, and the recipient accepts full responsibility for verifying the accuracy and completeness of the data.



Flood Depth
(20% AEP)

Parramatta River Flood Study

Project Code: 59916074
 Drawn By: AS
 Map: 59916074-GS-056-20p_Depth5k.mxd
 Rev: 03
 Date: 2023-05-30

Legend

- Study Area
 - 1m Flood Height Contour (mAHD)
 - Watercourse
 - Cadastre
 - Building Footprint
 - Tuflow Model Extent
- Max Max 20% AEP Flood Depth (m)
- 0.00 - 0.15
 - 0.15 - 0.30
 - 0.30 - 0.50
 - 0.50 - 0.70
 - 0.70 - 1.00
 - 1.00 - 1.50
 - >1.50

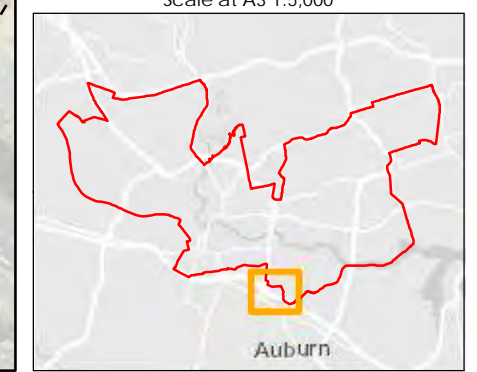
Figure F2.33

Notes:
 1. Coordinate System: GDA 1994 MGA Zone 56

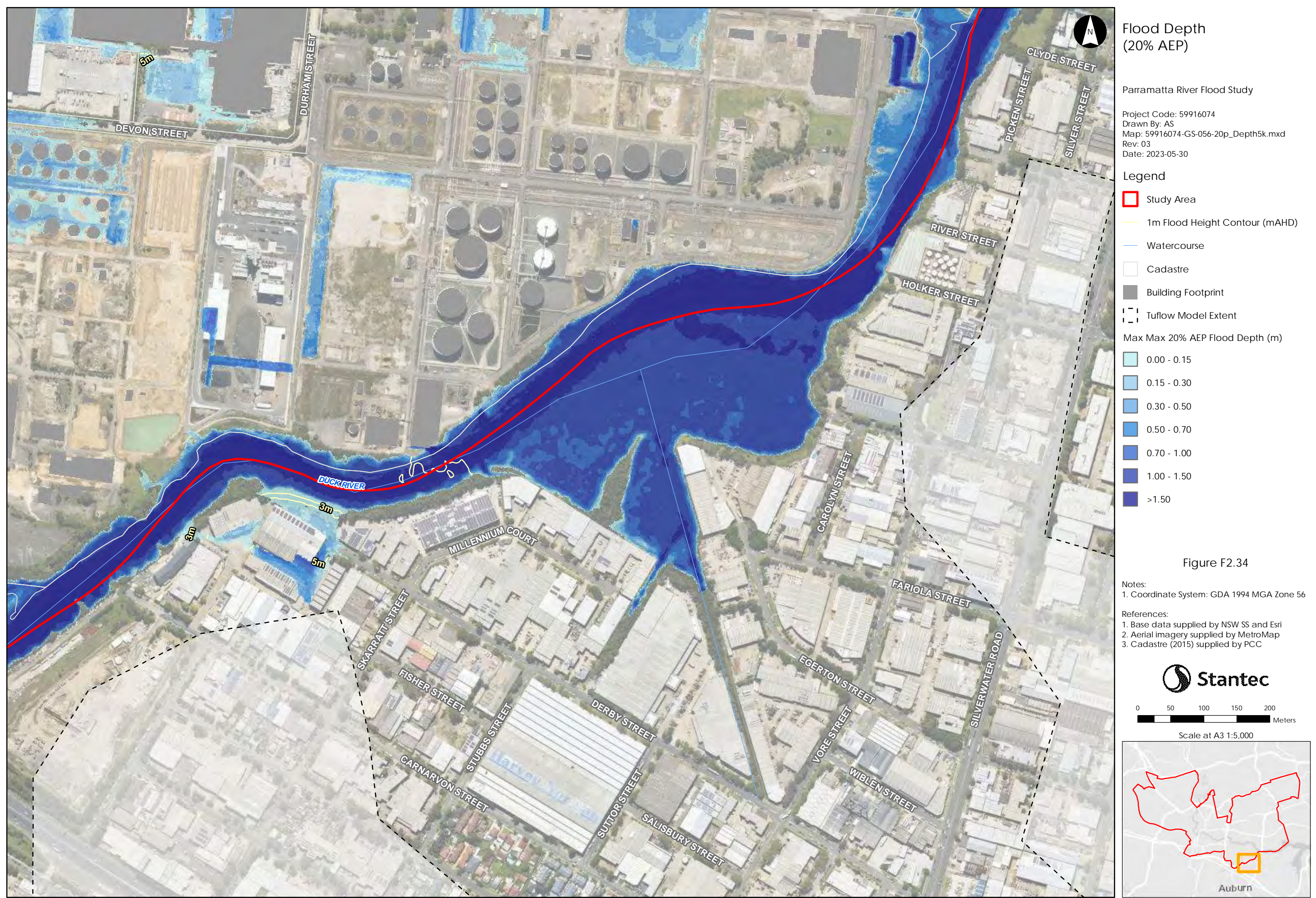
- References:
1. Base data supplied by NSW SS and Esri
 2. Aerial imagery supplied by MetroMap
 3. Cadastre (2015) supplied by PCC



Scale at A3 1:5,000



This document has been prepared based on information provided by others as cited in the data sources. Stantec has not verified the accuracy and/or completeness of this information and shall not be responsible for any errors or omissions which may be incorporated herein as a result. Stantec assumes no responsibility for data supplied in electronic format, and the recipient accepts full responsibility for verifying the accuracy and completeness of the data.



This document has been prepared based on information provided by others as cited in the data sources. Stantec has not verified the accuracy and/or completeness of this information and shall not be responsible for any errors or omissions which may be incorporated herein as a result. Stantec assumes no responsibility for data supplied in electronic format, and the recipient accepts full responsibility for verifying the accuracy and completeness of the data.



Flood Depth (5% AEP)

Parramatta River Flood Study

Project Code: 59916074
 Drawn By: AS
 Map: 59916074-GS-049-5pDepth5k.mxd
 Rev: 04
 Date: 2023-05-30

Legend

- Study Area
- 1m Flood Height Contour (mAHD)
- Watercourse
- Cadastre
- Building Footprint
- Tuflow Model Extent

Max Max 5% AEP Flood Depth (m)

- 0.00 - 0.15
- 0.15 - 0.30
- 0.30 - 0.50
- 0.50 - 0.70
- 0.70 - 1.00
- 1.00 - 1.50
- >1.50

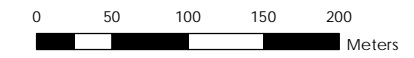
Figure F3.1

Notes:

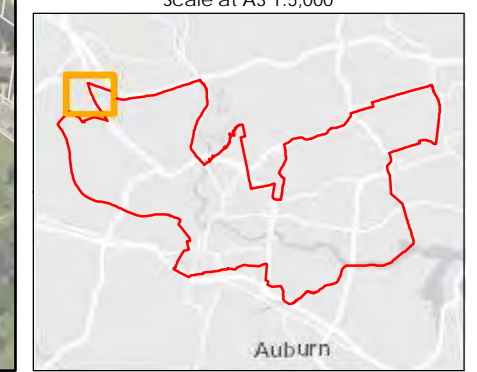
1. Coordinate System: GDA 1994 MGA Zone 56

References:

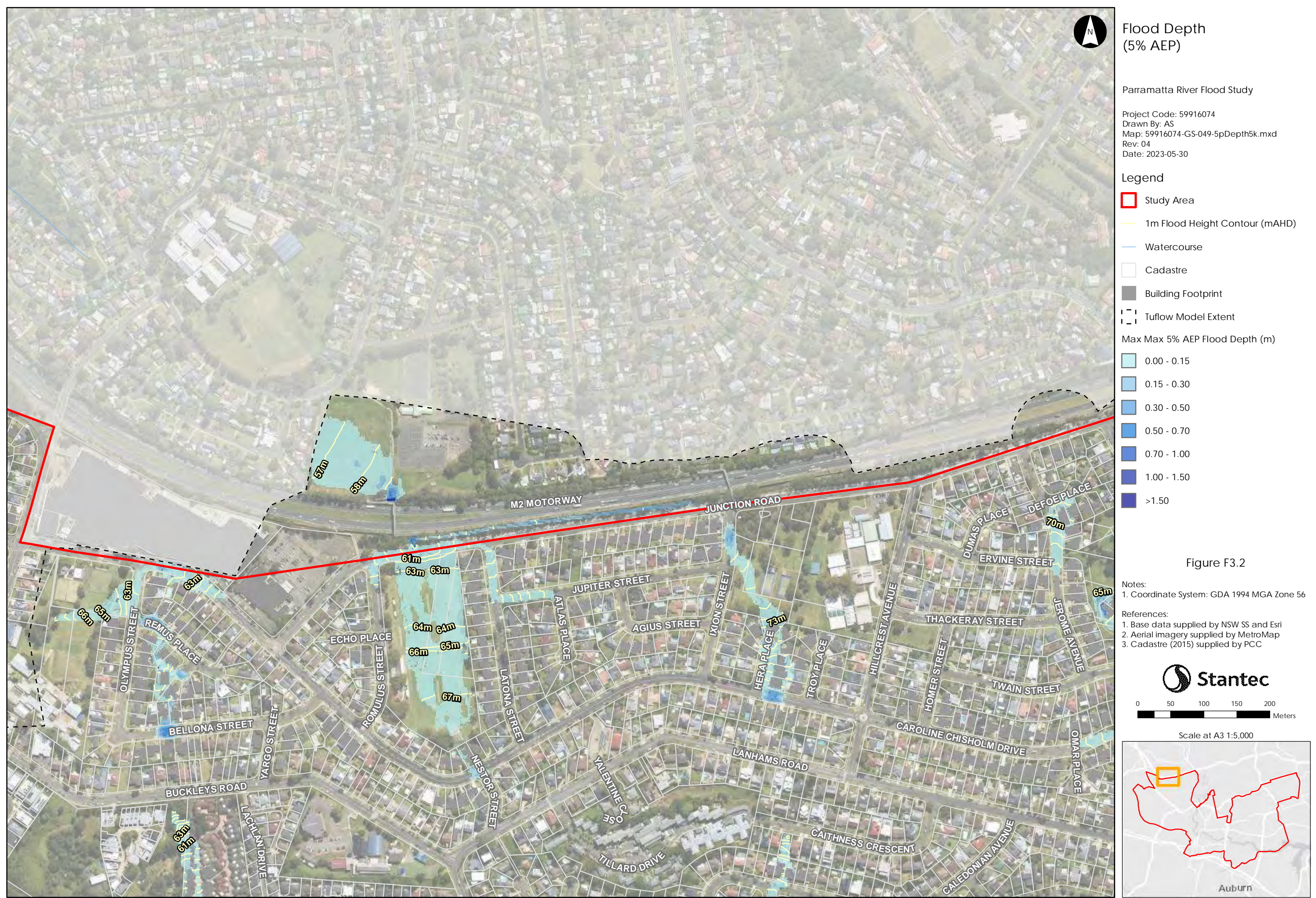
1. Base data supplied by NSW SS and Esri
2. Aerial imagery supplied by MetroMap
3. Cadastre (2015) supplied by PCC



Scale at A3 1:5,000



This document has been prepared based on information provided by others as cited in the data sources. Stantec has not verified the accuracy and/or completeness of this information and shall not be responsible for any errors or omissions which may be incorporated herein as a result. Stantec assumes no responsibility for data supplied in electronic format, and the recipient accepts full responsibility for verifying the accuracy and completeness of the data.



**Flood Depth
(5% AEP)**

Parramatta River Flood Study

Project Code: 59916074
 Drawn By: AS
 Map: 59916074-GS-049-5pDepth5k.mxd
 Rev: 04
 Date: 2023-05-30

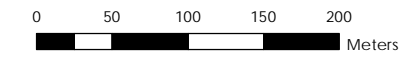
Legend

- Study Area
 - 1m Flood Height Contour (mAHD)
 - Watercourse
 - Cadastre
 - Building Footprint
 - Tuflow Model Extent
- Max Max 5% AEP Flood Depth (m)**
- 0.00 - 0.15
 - 0.15 - 0.30
 - 0.30 - 0.50
 - 0.50 - 0.70
 - 0.70 - 1.00
 - 1.00 - 1.50
 - >1.50

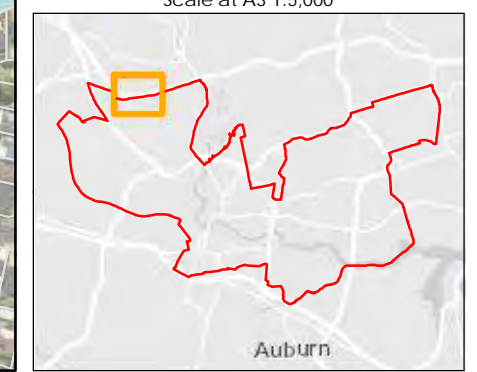
Figure F3.2

Notes:
 1. Coordinate System: GDA 1994 MGA Zone 56

- References:
1. Base data supplied by NSW SS and Esri
 2. Aerial imagery supplied by MetroMap
 3. Cadastre (2015) supplied by PCC



Scale at A3 1:5,000



This document has been prepared based on information provided by others as cited in the data sources. Stantec has not verified the accuracy and/or completeness of this information and shall not be responsible for any errors or omissions which may be incorporated herein as a result. Stantec assumes no responsibility for data supplied in electronic format, and the recipient accepts full responsibility for verifying the accuracy and completeness of the data.



Flood Depth (5% AEP)

Parramatta River Flood Study

Project Code: 59916074
Drawn By: AS
Map: 59916074-GS-049-5pDepth5k.mxd
Rev: 04
Date: 2023-05-30

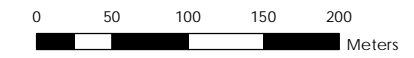
Legend

- Study Area
- 1m Flood Height Contour (mAHD)
- Watercourse
- Cadastre
- Building Footprint
- Tuflow Model Extent
- Max Max 5% AEP Flood Depth (m)**
 - 0.00 - 0.15
 - 0.15 - 0.30
 - 0.30 - 0.50
 - 0.50 - 0.70
 - 0.70 - 1.00
 - 1.00 - 1.50
 - >1.50

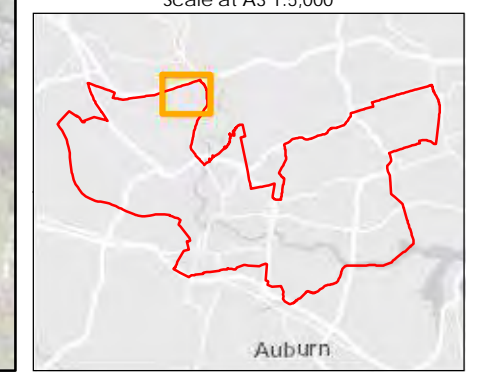
Figure F3.3

Notes:
1. Coordinate System: GDA 1994 MGA Zone 56

References:
1. Base data supplied by NSW SS and Esri
2. Aerial imagery supplied by MetroMap
3. Cadastre (2015) supplied by PCC



Scale at A3 1:5,000



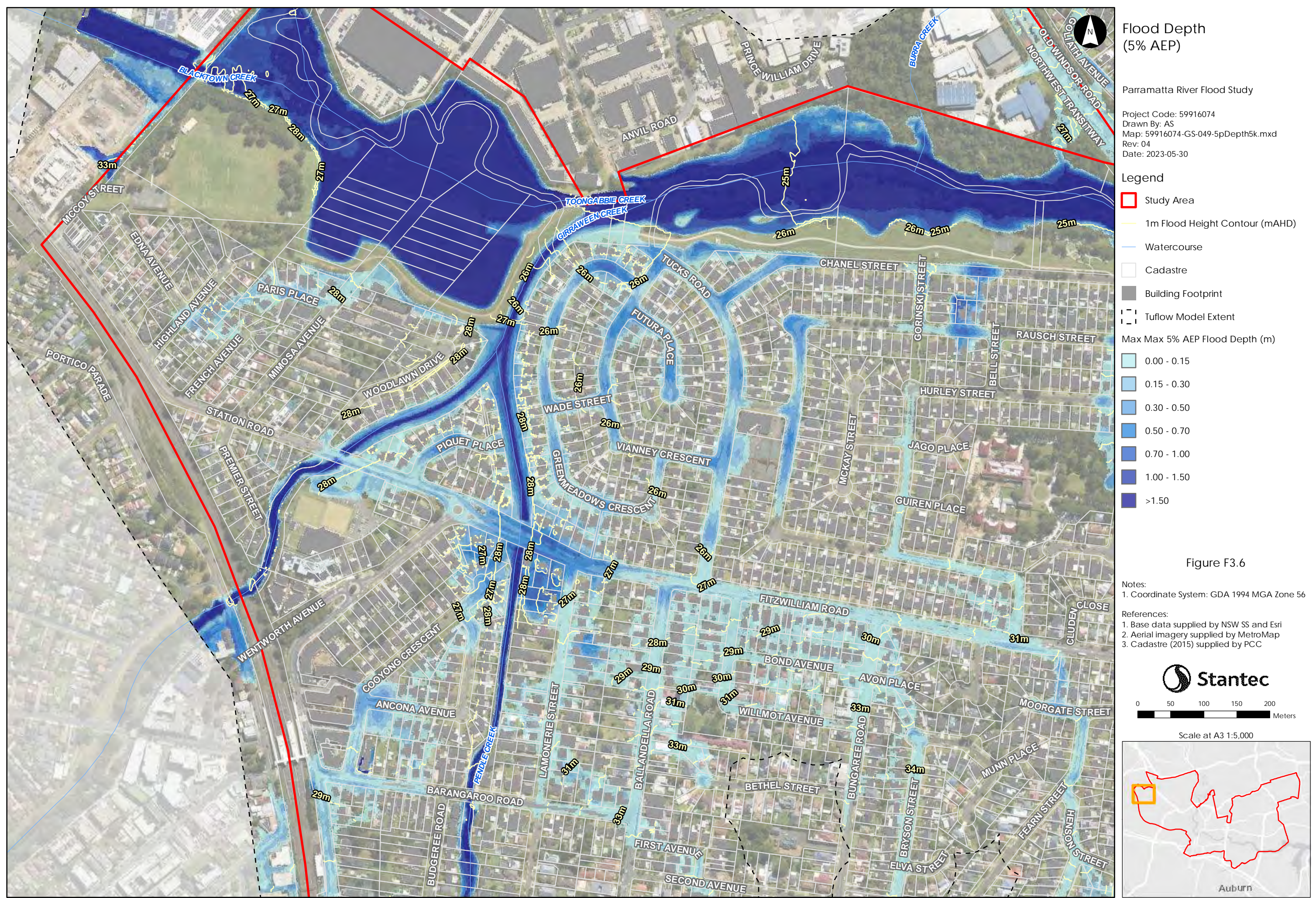
This document has been prepared based on information provided by others as cited in the data sources. Stantec has not verified the accuracy and/or completeness of this information and shall not be responsible for any errors or omissions which may be incorporated herein as a result. Stantec assumes no responsibility for data supplied in electronic format, and the recipient accepts full responsibility for verifying the accuracy and completeness of the data.



This document has been prepared based on information provided by others as cited in the data sources. Stantec has not verified the accuracy and/or completeness of this information and shall not be responsible for any errors or omissions which may be incorporated herein as a result. Stantec assumes no responsibility for data supplied in electronic format, and the recipient accepts full responsibility for verifying the accuracy and completeness of the data.



This document has been prepared based on information provided by others as cited in the data sources. Stantec has not verified the accuracy and/or completeness of this information and shall not be responsible for any errors or omissions which may be incorporated herein as a result. Stantec assumes no responsibility for data supplied in electronic format, and the recipient accepts full responsibility for verifying the accuracy and completeness of the data.



Flood Depth (5% AEP)

Parramatta River Flood Study

Project Code: 59916074
 Drawn By: AS
 Map: 59916074-GS-049-5pDepth5k.mxd
 Rev: 04
 Date: 2023-05-30

Legend

- Study Area
- 1m Flood Height Contour (mAHD)
- Watercourse
- Cadastre
- Building Footprint
- Tufflow Model Extent

Max Max 5% AEP Flood Depth (m)

	0.00 - 0.15
	0.15 - 0.30
	0.30 - 0.50
	0.50 - 0.70
	0.70 - 1.00
	1.00 - 1.50
	>1.50

Figure F3.6

Notes:

- Coordinate System: GDA 1994 MGA Zone 56

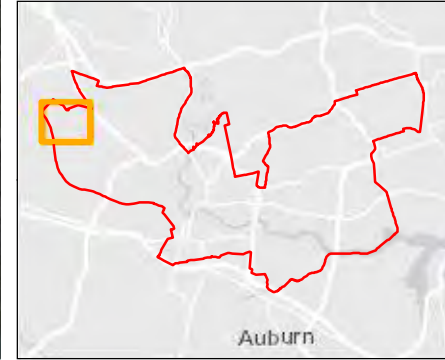
References:

- Base data supplied by NSW SS and Esri
- Aerial imagery supplied by MetroMap
- Cadastre (2015) supplied by PCC

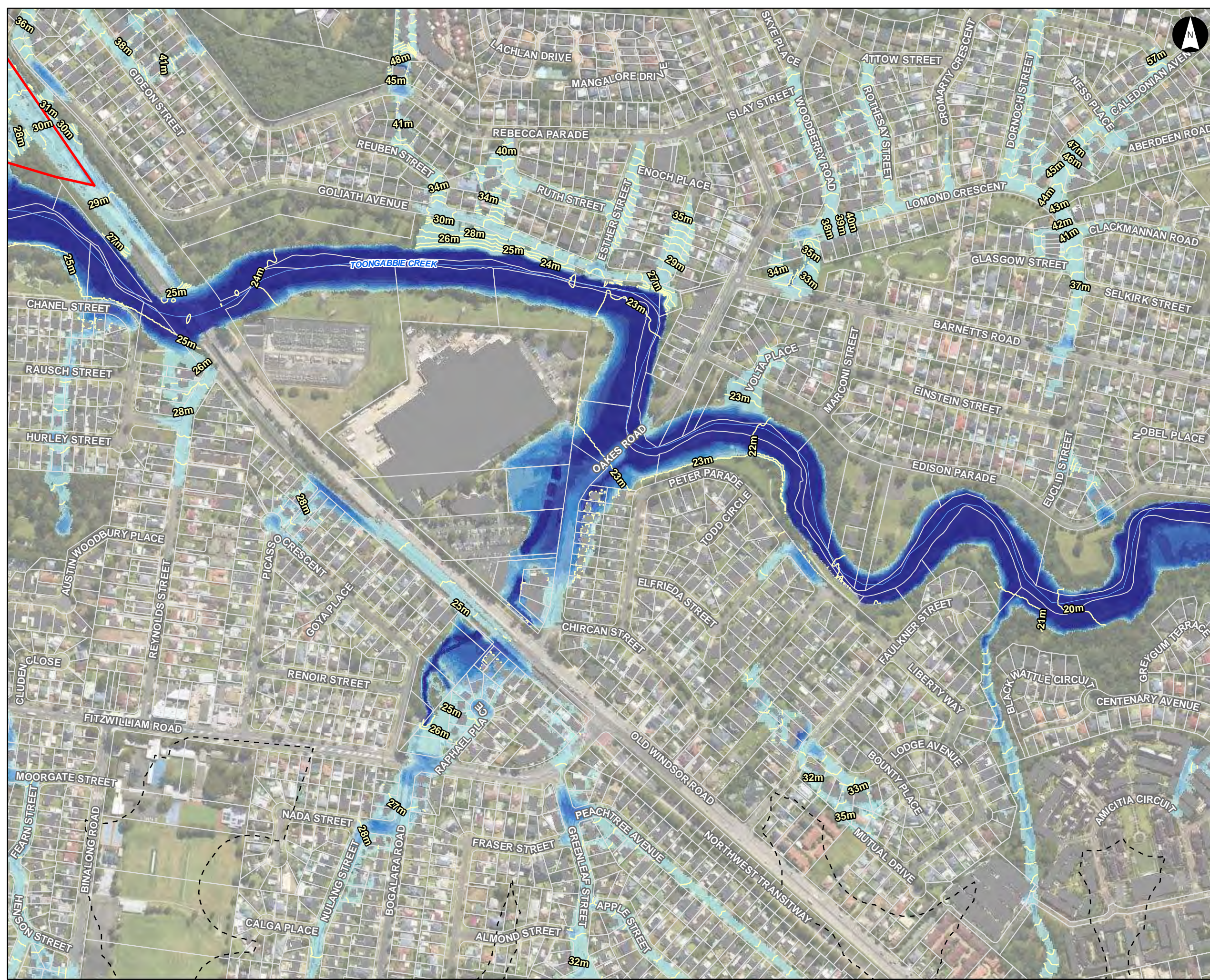
Stantec

0 50 100 150 200
Meters

Scale at A3 1:5,000



This document has been prepared based on information provided by others as cited in the data sources. Stantec has not verified the accuracy and/or completeness of this information and shall not be responsible for any errors or omissions which may be incorporated herein as a result. Stantec assumes no responsibility for data supplied in electronic format, and the recipient accepts full responsibility for verifying the accuracy and completeness of the data.



Flood Depth (5% AEP)

Parramatta River Flood Study

Project Code: 59916074
Drawn By: AS
Map: 59916074-GS-049-5pDepth5k.mxd
Rev: 04
Date: 2023-05-30

Legend

- Study Area
- 1m Flood Height Contour (mAHD)
- Watercourse
- Cadastre
- Building Footprint
- Tuflow Model Extent

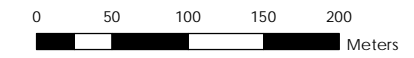
Max Max 5% AEP Flood Depth (m)

- 0.00 - 0.15
- 0.15 - 0.30
- 0.30 - 0.50
- 0.50 - 0.70
- 0.70 - 1.00
- 1.00 - 1.50
- >1.50

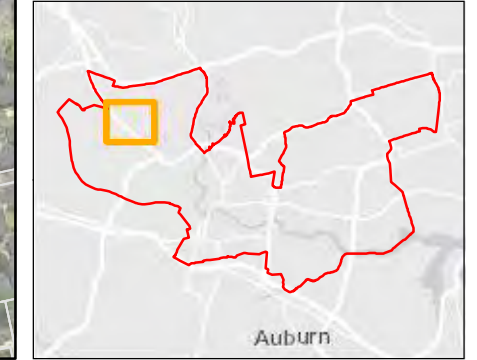
Figure F3.7

Notes:
1. Coordinate System: GDA 1994 MGA Zone 56

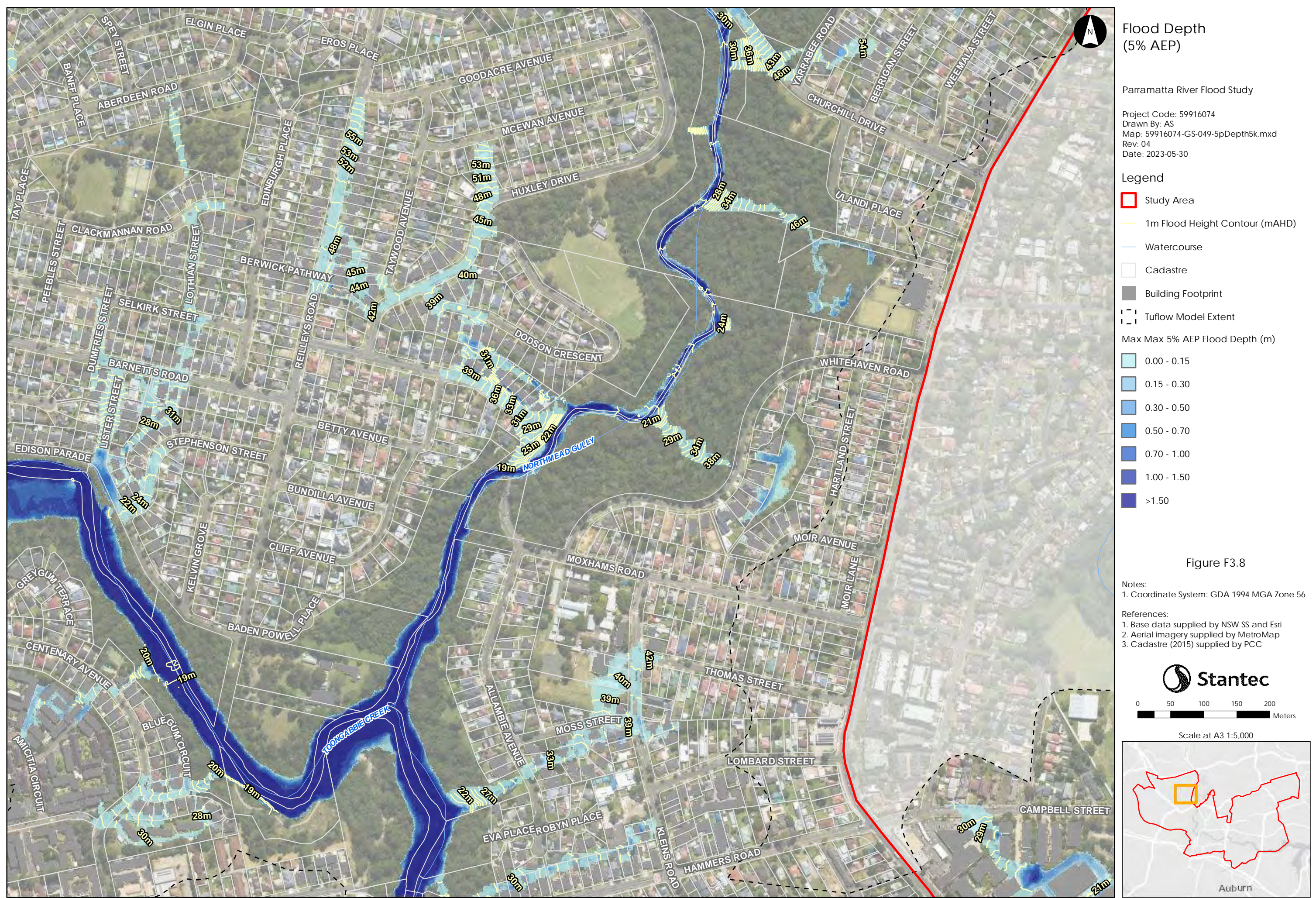
References:
1. Base data supplied by NSW SS and Esri
2. Aerial imagery supplied by MetroMap
3. Cadastre (2015) supplied by PCC



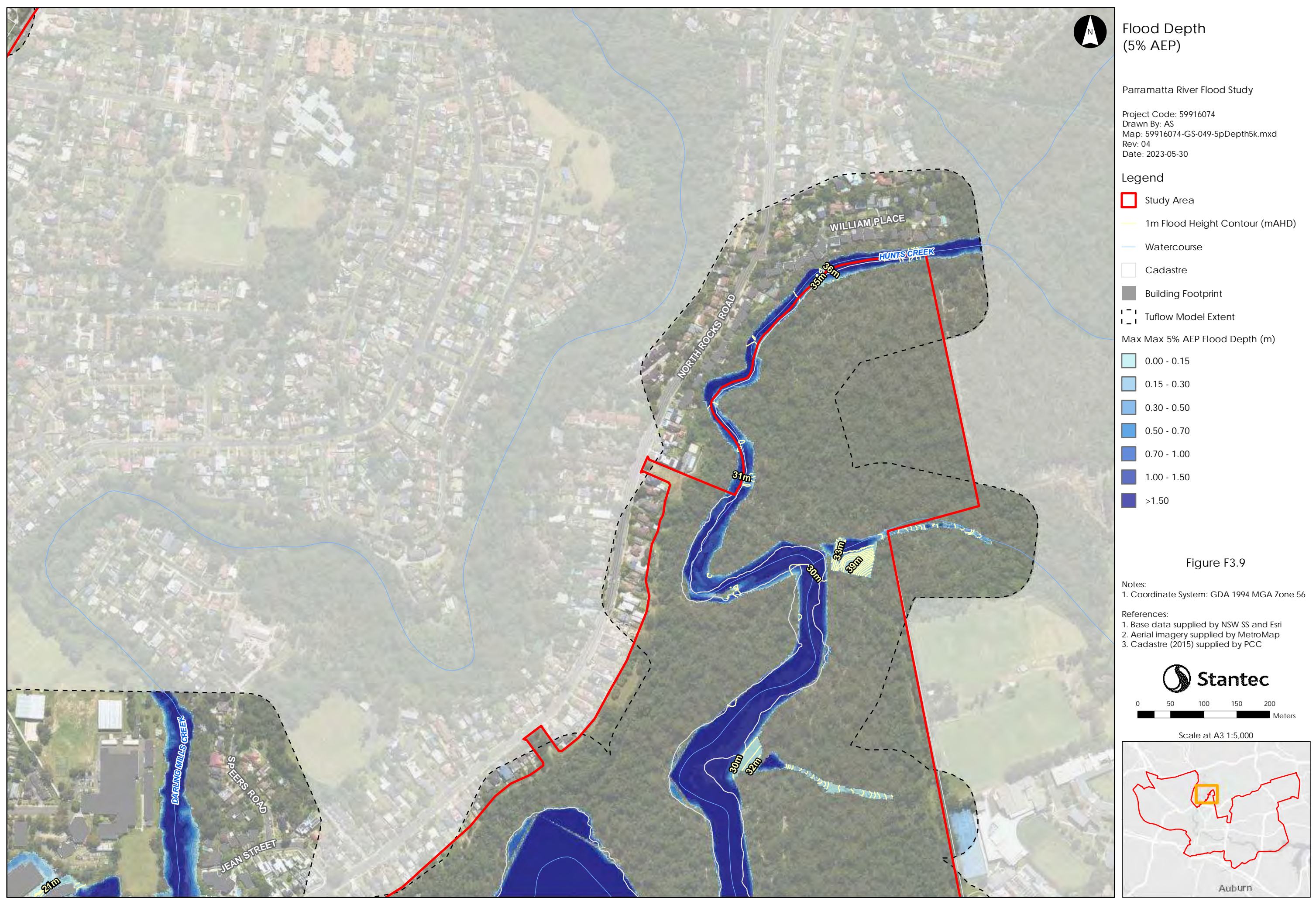
Scale at A3 1:5,000



This document has been prepared based on information provided by others as cited in the data sources. Stantec has not verified the accuracy and/or completeness of this information and shall not be responsible for any errors or omissions which may be incorporated herein as a result. Stantec assumes no responsibility for data supplied in electronic format, and the recipient accepts full responsibility for verifying the accuracy and completeness of the data.



This document has been prepared based on information provided by others as cited in the data sources. Stantec has not verified the accuracy and/or completeness of this information and shall not be responsible for any errors or omissions which may be incorporated herein as a result. Stantec assumes no responsibility for data supplied in electronic format, and the recipient accepts full responsibility for verifying the accuracy and completeness of the data.



This document has been prepared based on information provided by others as cited in the data sources. Stantec has not verified the accuracy and/or completeness of this information and shall not be responsible for any errors or omissions which may be incorporated herein as a result. Stantec assumes no responsibility for data supplied in electronic format, and the recipient accepts full responsibility for verifying the accuracy and completeness of the data.



Flood Depth (5% AEP)

Parramatta River Flood Study

Project Code: 59916074
 Drawn By: AS
 Map: 59916074-GS-049-5pDepth5k.mxd
 Rev: 04
 Date: 2023-05-30

- Legend**
- Study Area
 - 1m Flood Height Contour (mAHD)
 - Watercourse
 - Cadastre
 - Building Footprint
 - Tuflow Model Extent
- Max Max 5% AEP Flood Depth (m)**
- 0.00 - 0.15
 - 0.15 - 0.30
 - 0.30 - 0.50
 - 0.50 - 0.70
 - 0.70 - 1.00
 - 1.00 - 1.50
 - >1.50

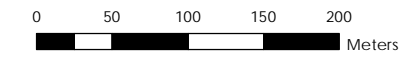
Figure F3.10

Notes:

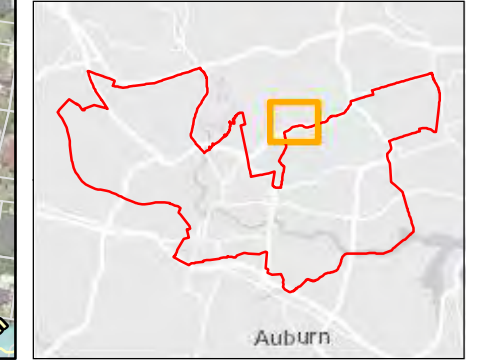
1. Coordinate System: GDA 1994 MGA Zone 56

References:

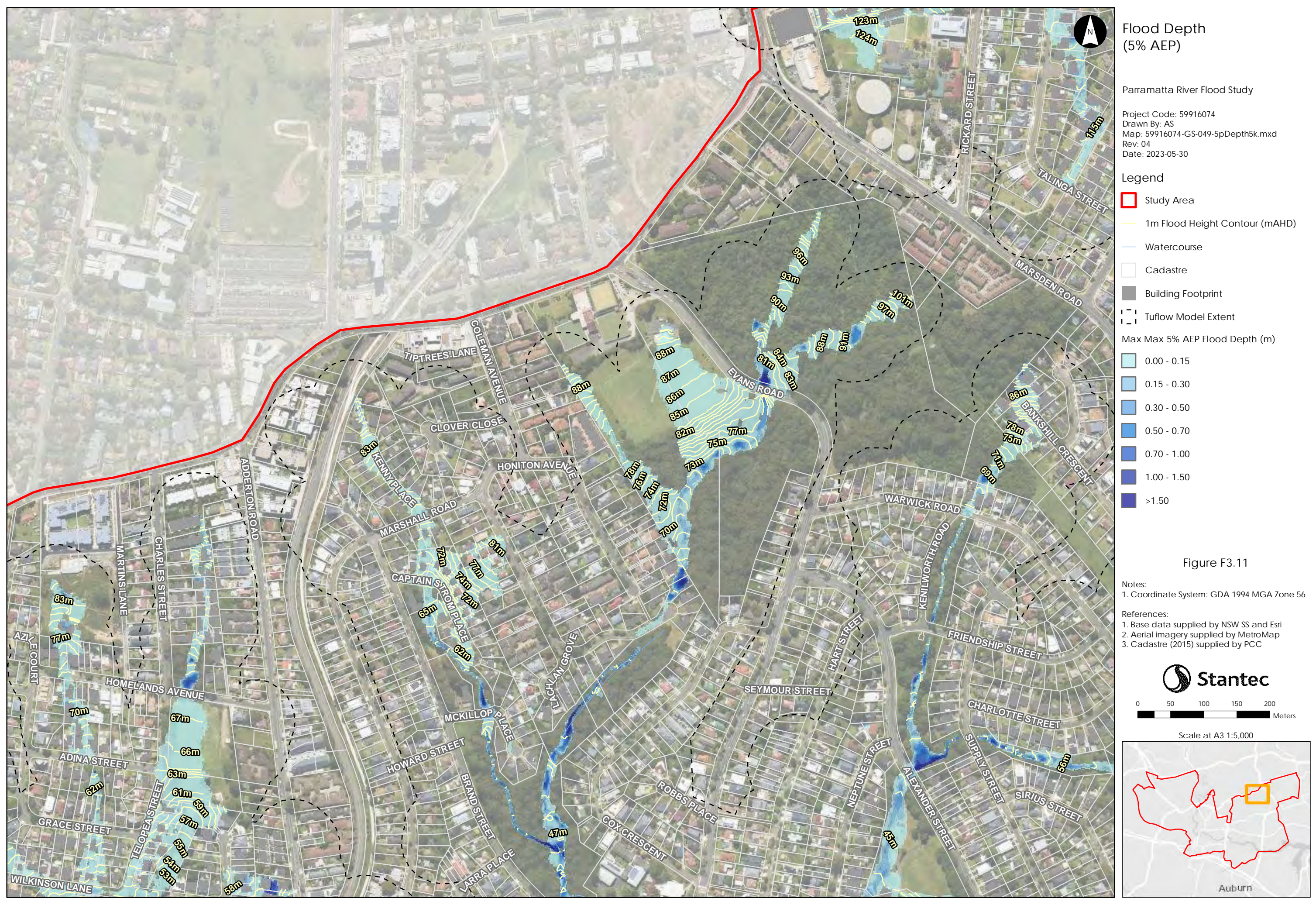
1. Base data supplied by NSW SS and Esri
2. Aerial imagery supplied by MetroMap
3. Cadastre (2015) supplied by PCC



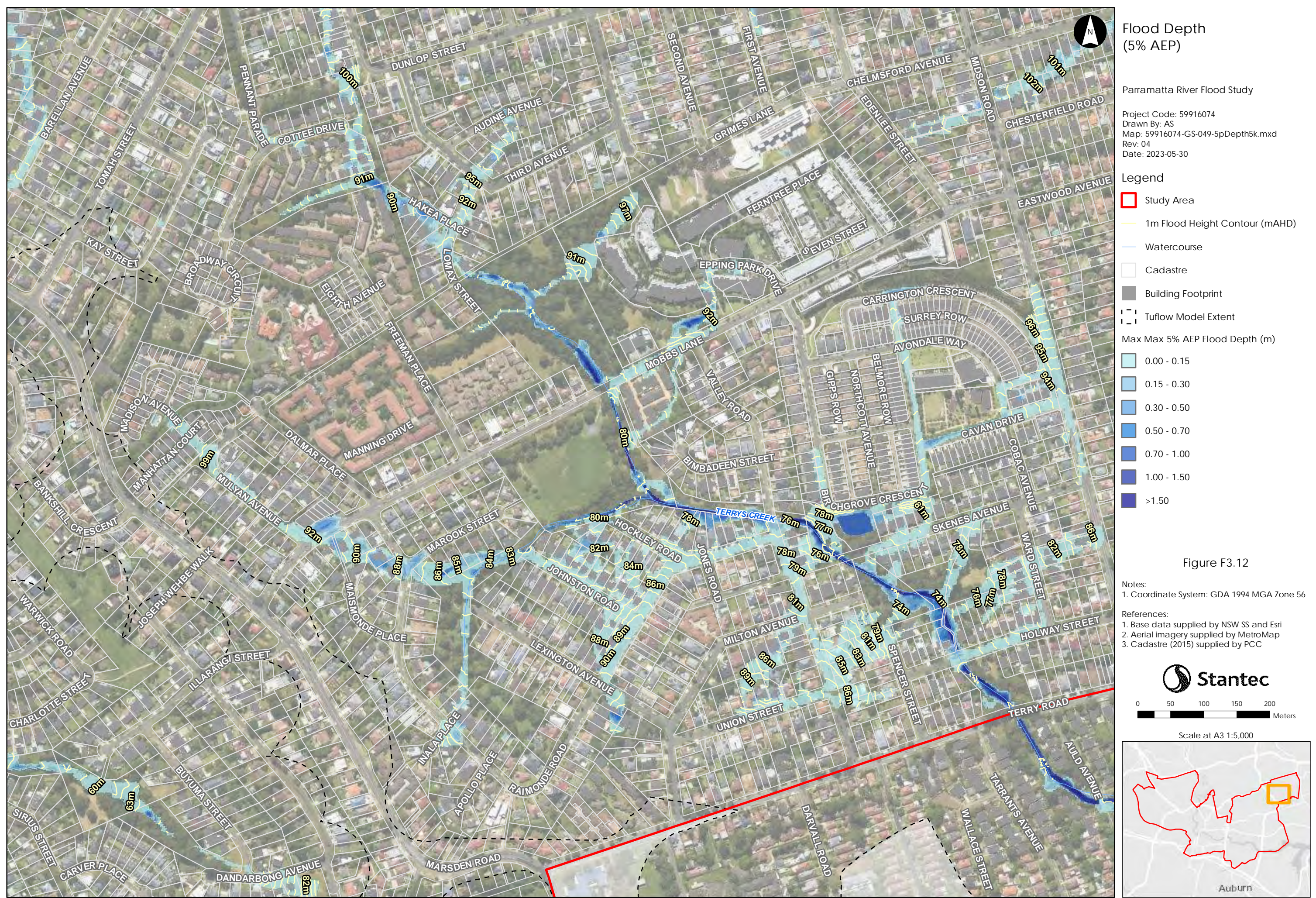
Scale at A3 1:5,000



This document has been prepared based on information provided by others as cited in the data sources. Stantec has not verified the accuracy and/or completeness of this information and shall not be responsible for any errors or omissions which may be incorporated herein as a result. Stantec assumes no responsibility for data supplied in electronic format, and the recipient accepts full responsibility for verifying the accuracy and completeness of the data.



This document has been prepared based on information provided by others as cited in the data sources. Stantec has not verified the accuracy and/or completeness of this information and shall not be responsible for any errors or omissions which may be incorporated herein as a result. Stantec assumes no responsibility for data supplied in electronic format, and the recipient accepts full responsibility for verifying the accuracy and completeness of the data.



This document has been prepared based on information provided by others as cited in the data sources. Stantec has not verified the accuracy and/or completeness of this information and shall not be responsible for any errors or omissions which may be incorporated herein as a result. Stantec assumes no responsibility for data supplied in electronic format, and the recipient accepts full responsibility for verifying the accuracy and completeness of the data.



Flood Depth (5% AEP)

Parramatta River Flood Study

Project Code: 59916074
 Drawn By: AS
 Map: 59916074-GS-049-5pDepth5k.mxd
 Rev: 04
 Date: 2023-05-30

- Legend**
- Study Area
 - 1m Flood Height Contour (mAHD)
 - Watercourse
 - Cadastre
 - Building Footprint
 - Tufflow Model Extent
- Max Max 5% AEP Flood Depth (m)**
- 0.00 - 0.15
 - 0.15 - 0.30
 - 0.30 - 0.50
 - 0.50 - 0.70
 - 0.70 - 1.00
 - 1.00 - 1.50
 - >1.50

Figure F3.13

Notes:

1. Coordinate System: GDA 1994 MGA Zone 56

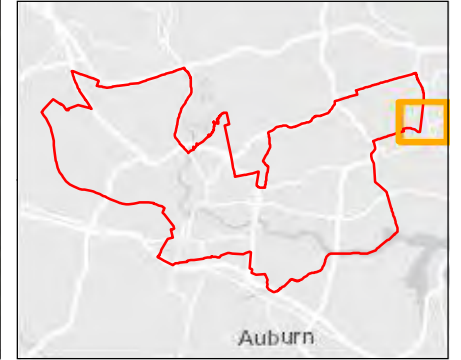
References:

1. Base data supplied by NSW SS and Esri
2. Aerial imagery supplied by MetroMap
3. Cadastre (2015) supplied by PCC

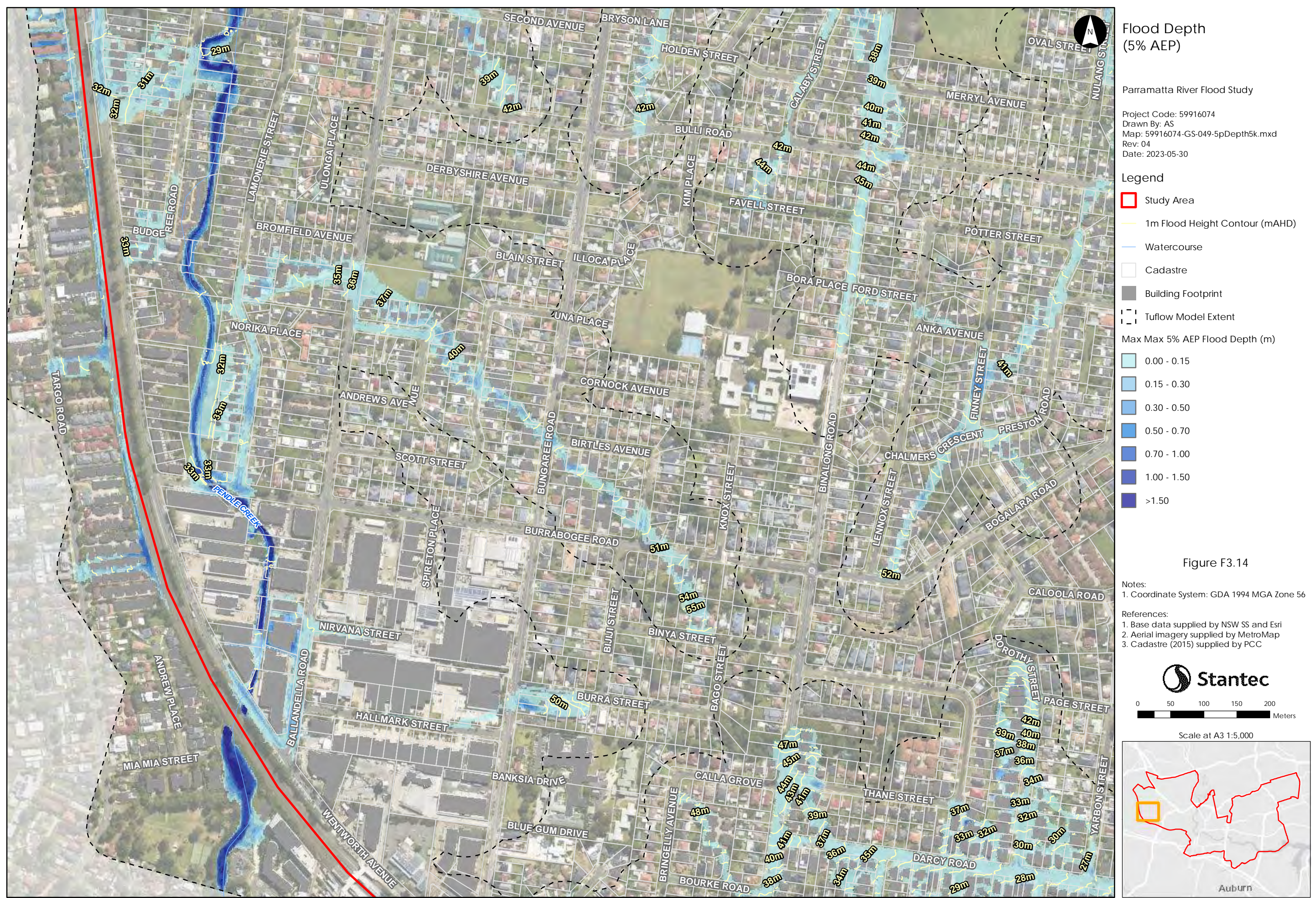
Stantec

0 50 100 150 200
Meters

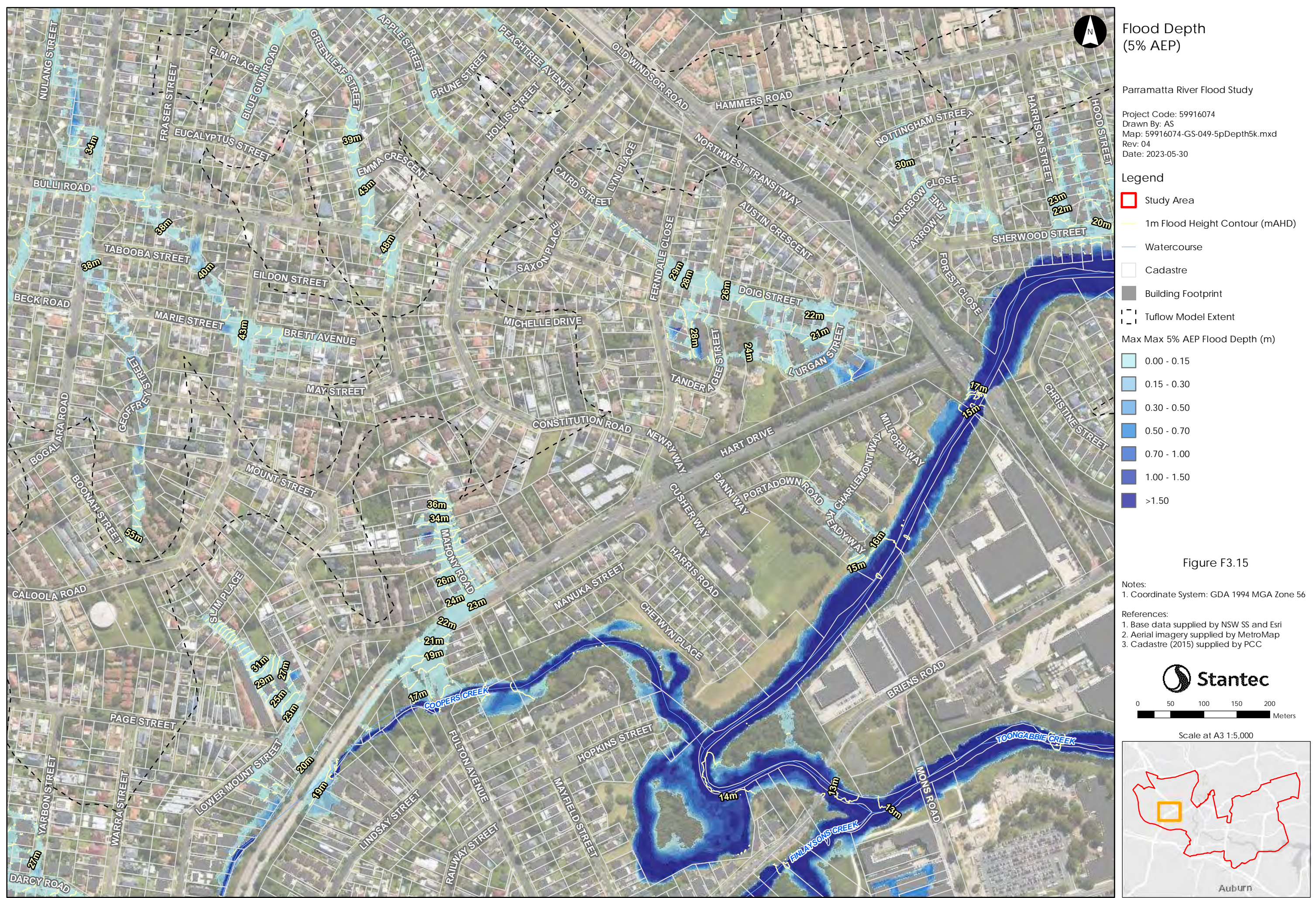
Scale at A3 1:5,000



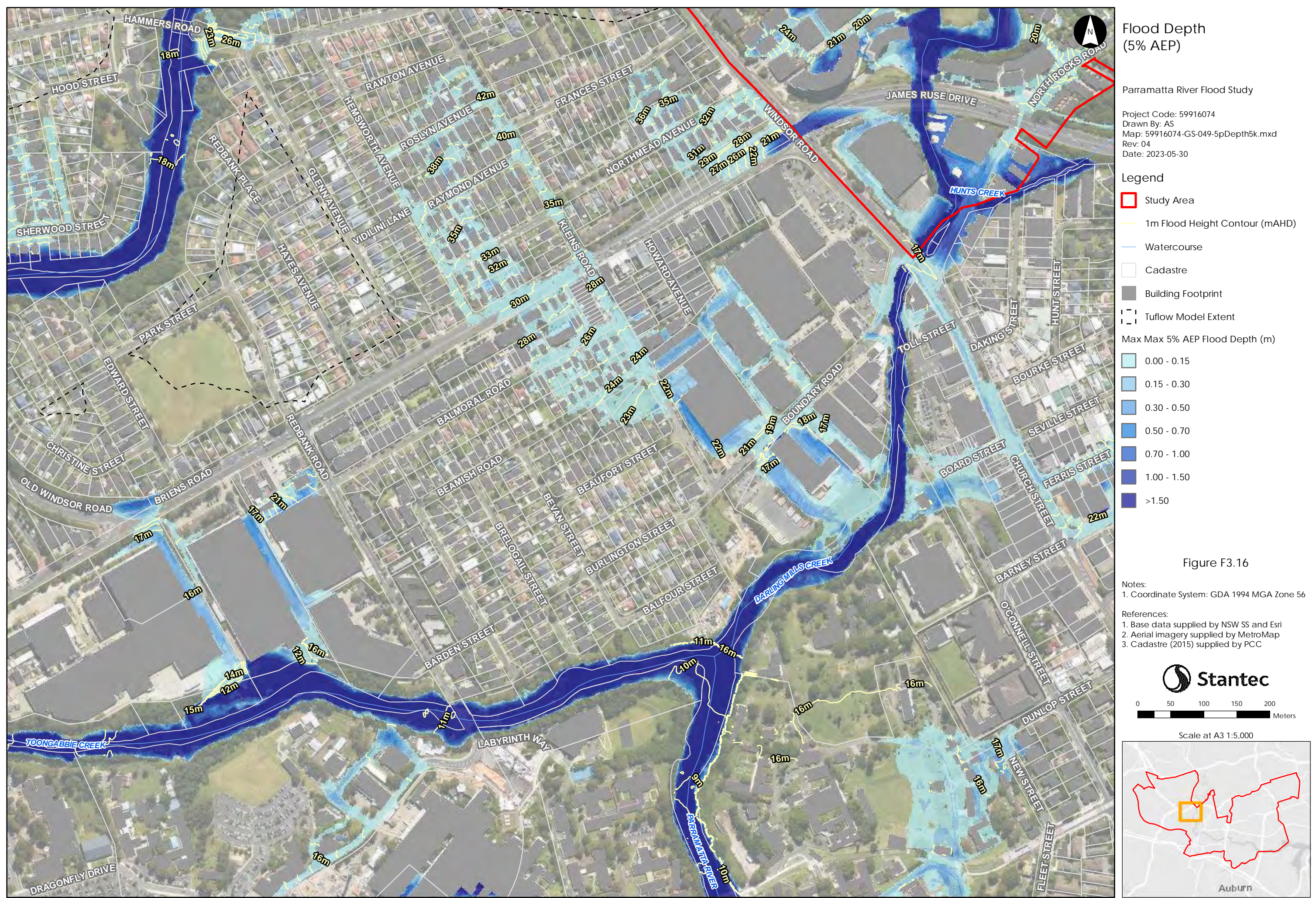
This document has been prepared based on information provided by others as cited in the data sources. Stantec has not verified the accuracy and/or completeness of this information and shall not be responsible for any errors or omissions which may be incorporated herein as a result. Stantec assumes no responsibility for data supplied in electronic format, and the recipient accepts full responsibility for verifying the accuracy and completeness of the data.



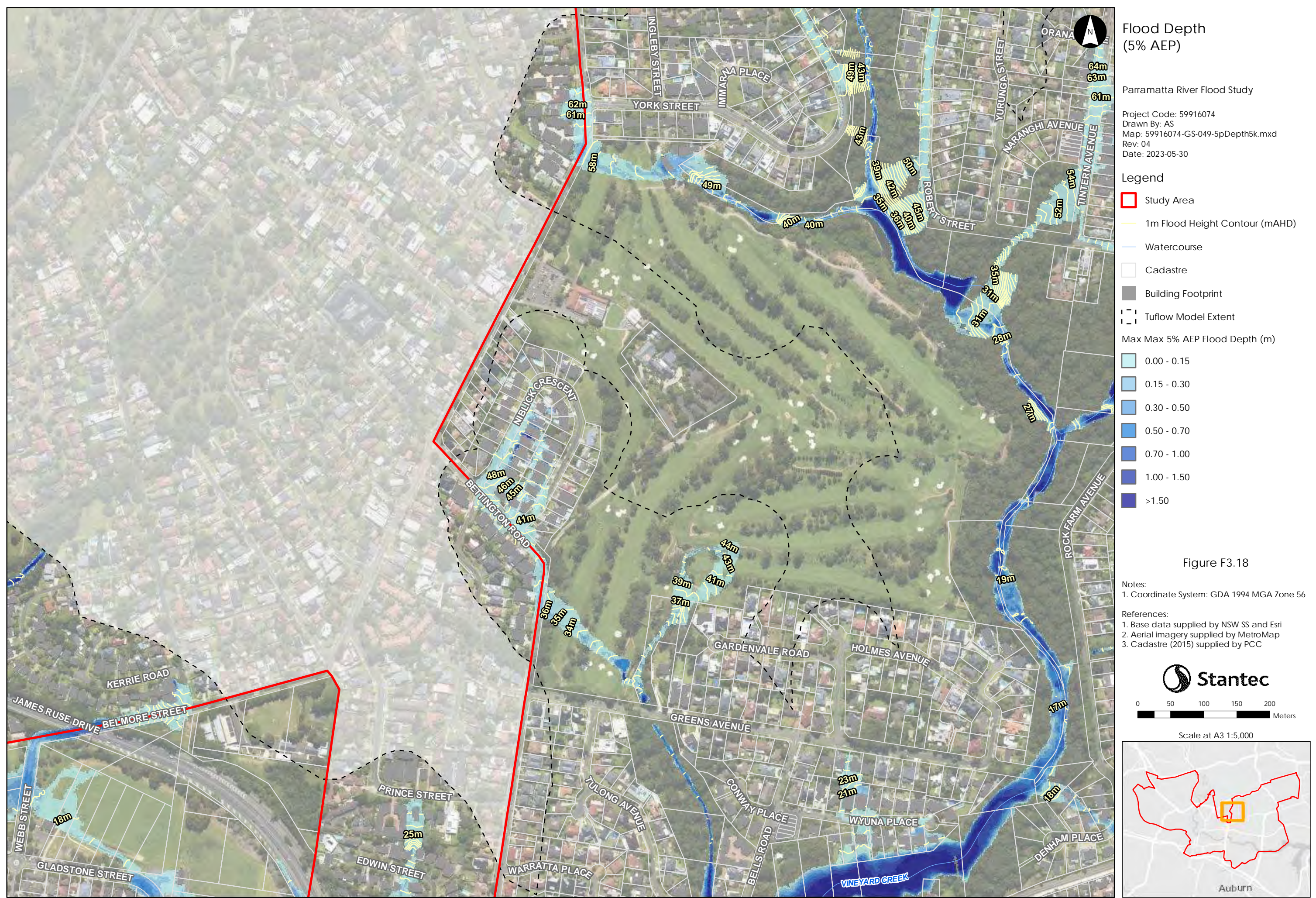
This document has been prepared based on information provided by others as cited in the data sources. Stantec has not verified the accuracy and/or completeness of this information and shall not be responsible for any errors or omissions which may be incorporated herein as a result. Stantec assumes no responsibility for data supplied in electronic format, and the recipient accepts full responsibility for verifying the accuracy and completeness of the data.



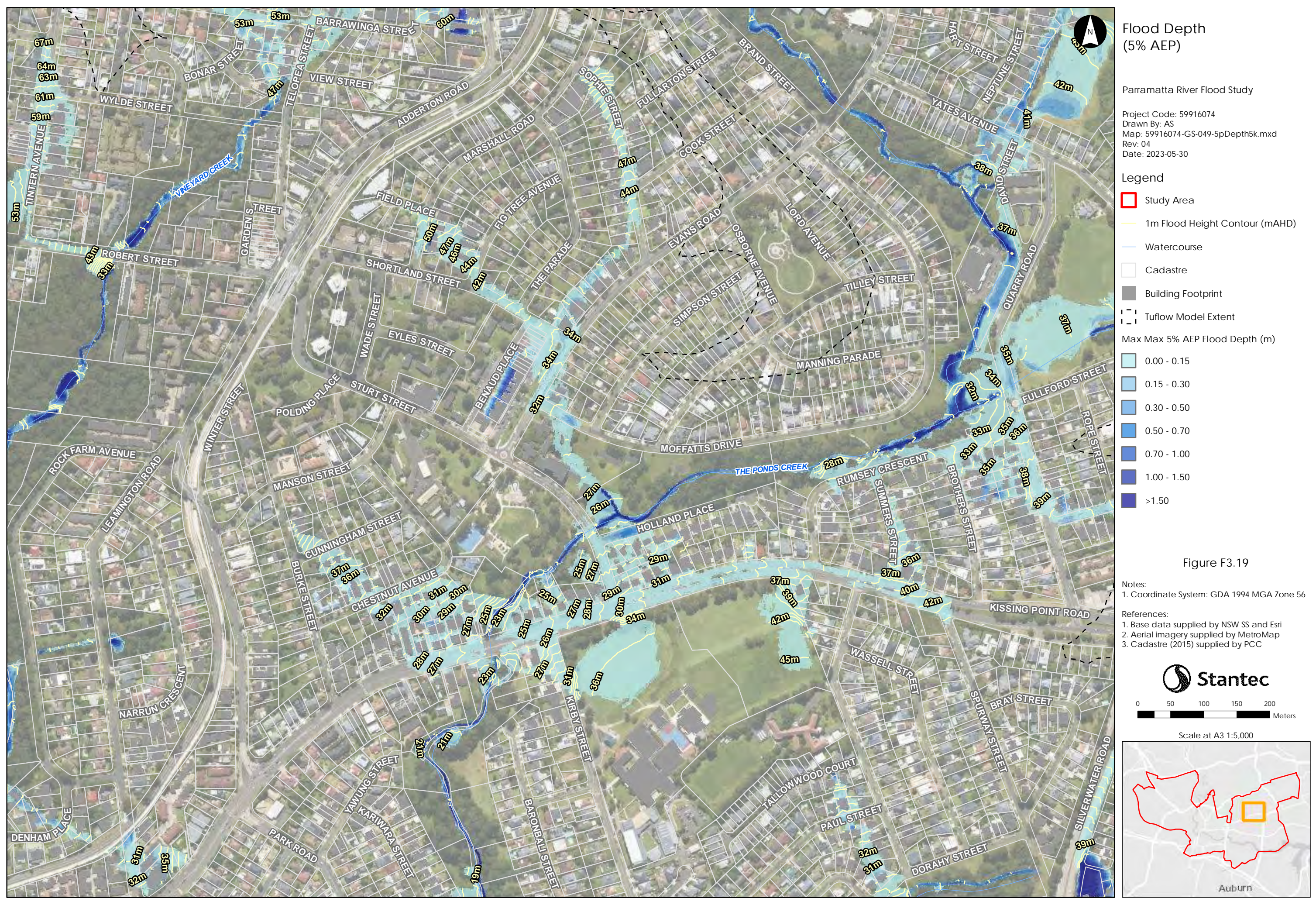
This document has been prepared based on information provided by others as cited in the data sources. Stantec has not verified the accuracy and/or completeness of this information and shall not be responsible for any errors or omissions which may be incorporated herein as a result. Stantec assumes no responsibility for data supplied in electronic format, and the recipient accepts full responsibility for verifying the accuracy and completeness of the data.



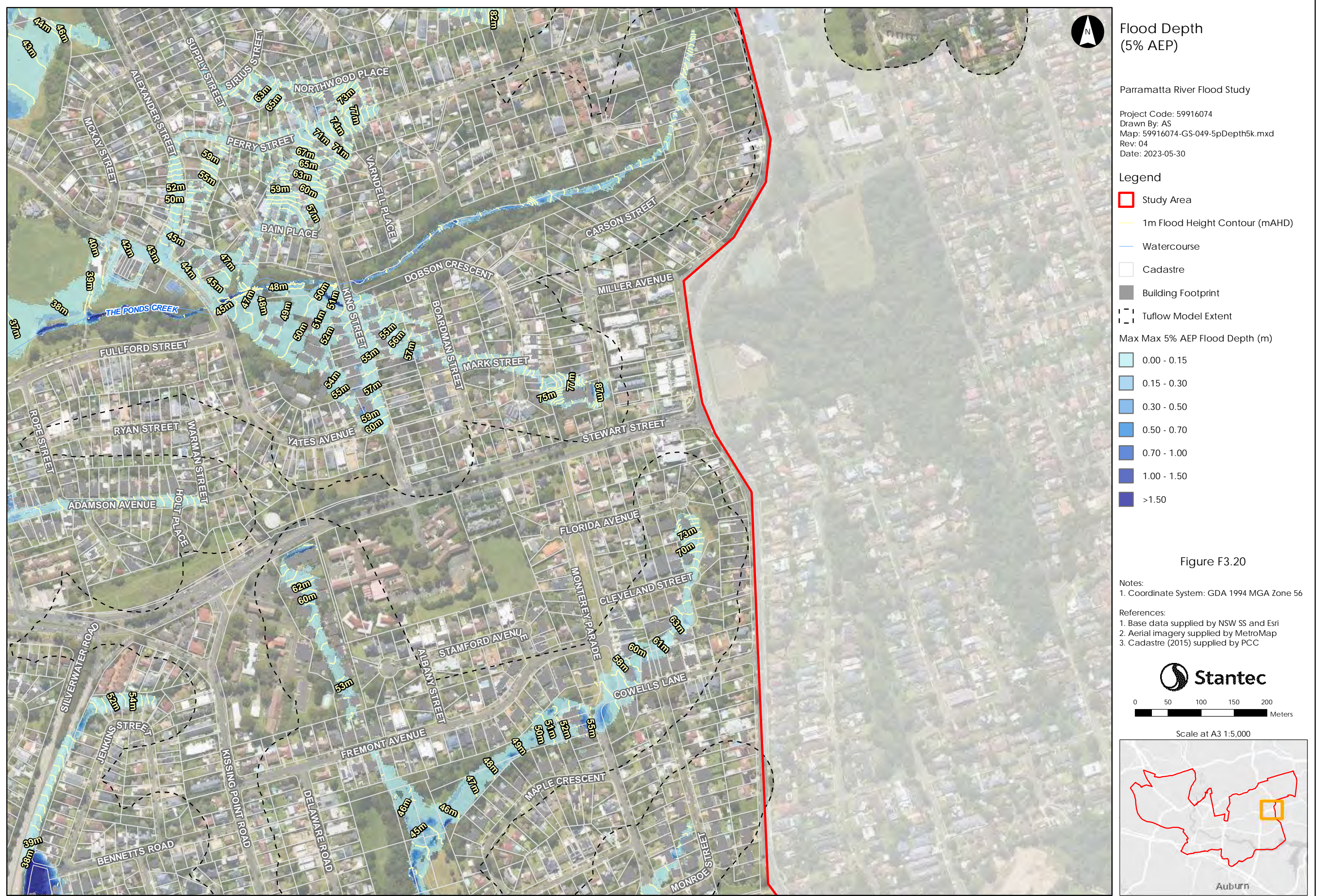
This document has been prepared based on information provided by others as cited in the data sources. Stantec has not verified the accuracy and/or completeness of this information and shall not be responsible for any errors or omissions which may be incorporated herein as a result. Stantec assumes no responsibility for data supplied in electronic format, and the recipient accepts full responsibility for verifying the accuracy and completeness of the data.



This document has been prepared based on information provided by others as cited in the data sources. Stantec has not verified the accuracy and/or completeness of this information and shall not be responsible for any errors or omissions which may be incorporated herein as a result. Stantec assumes no responsibility for data supplied in electronic format, and the recipient accepts full responsibility for verifying the accuracy and completeness of the data.



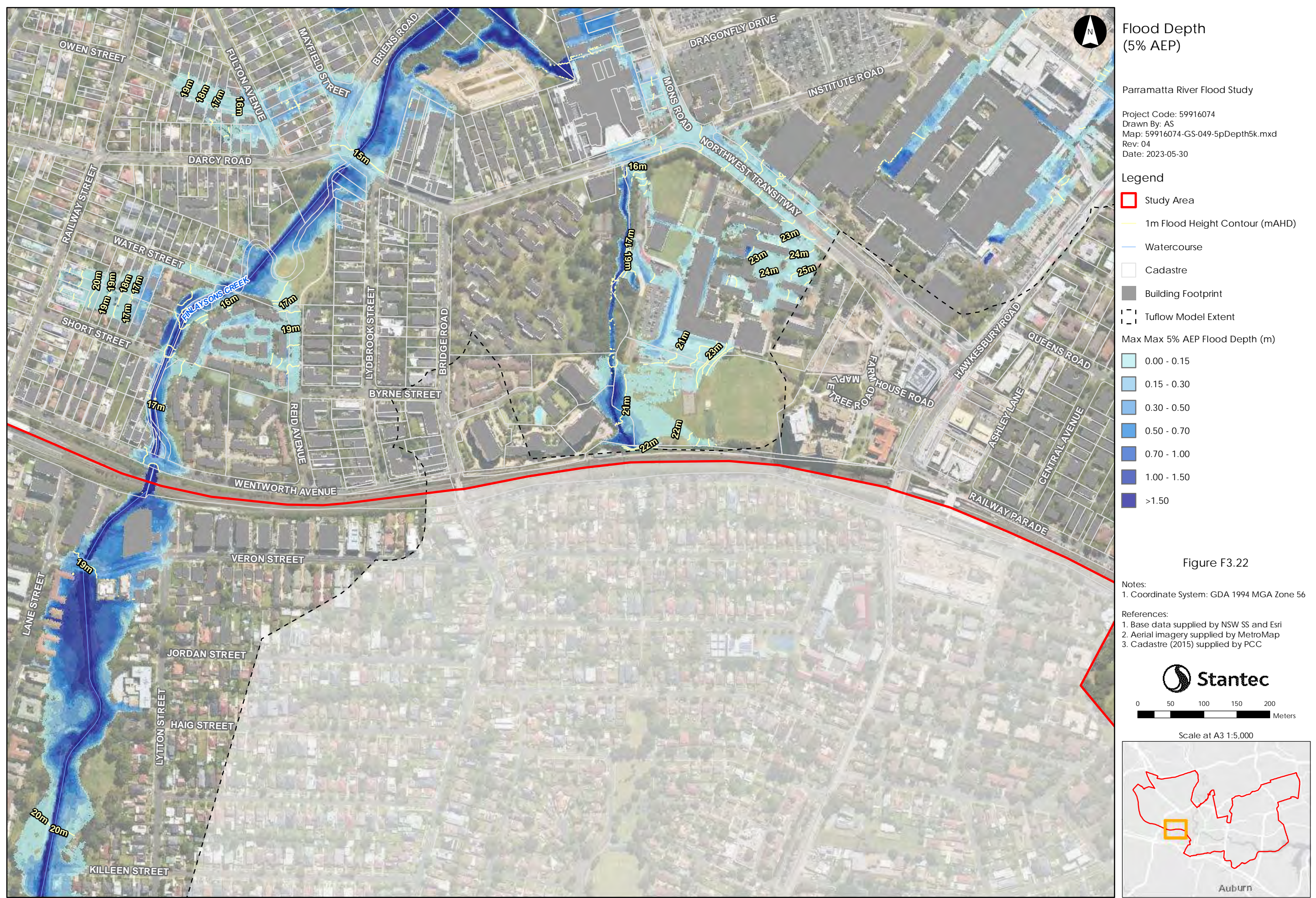
This document has been prepared based on information provided by others as cited in the data sources. Stantec has not verified the accuracy and/or completeness of this information and shall not be responsible for any errors or omissions which may be incorporated herein as a result. Stantec assumes no responsibility for data supplied in electronic format, and the recipient accepts full responsibility for verifying the accuracy and completeness of the data.



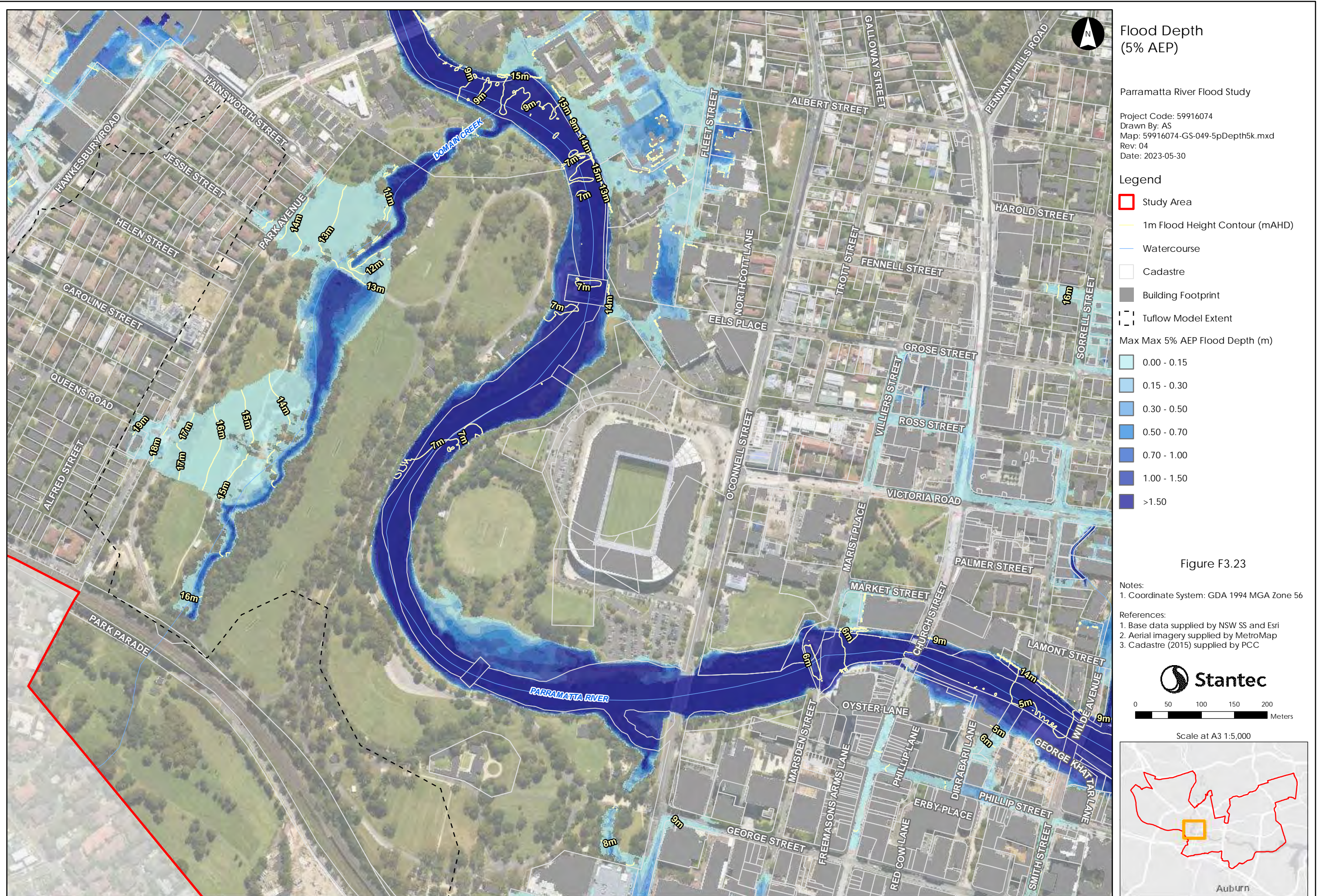
This document has been prepared based on information provided by others as cited in the data sources. Stantec has not verified the accuracy and/or completeness of this information and shall not be responsible for any errors or omissions which may be incorporated herein as a result. Stantec assumes no responsibility for data supplied in electronic format, and the recipient accepts full responsibility for verifying the accuracy and completeness of the data.

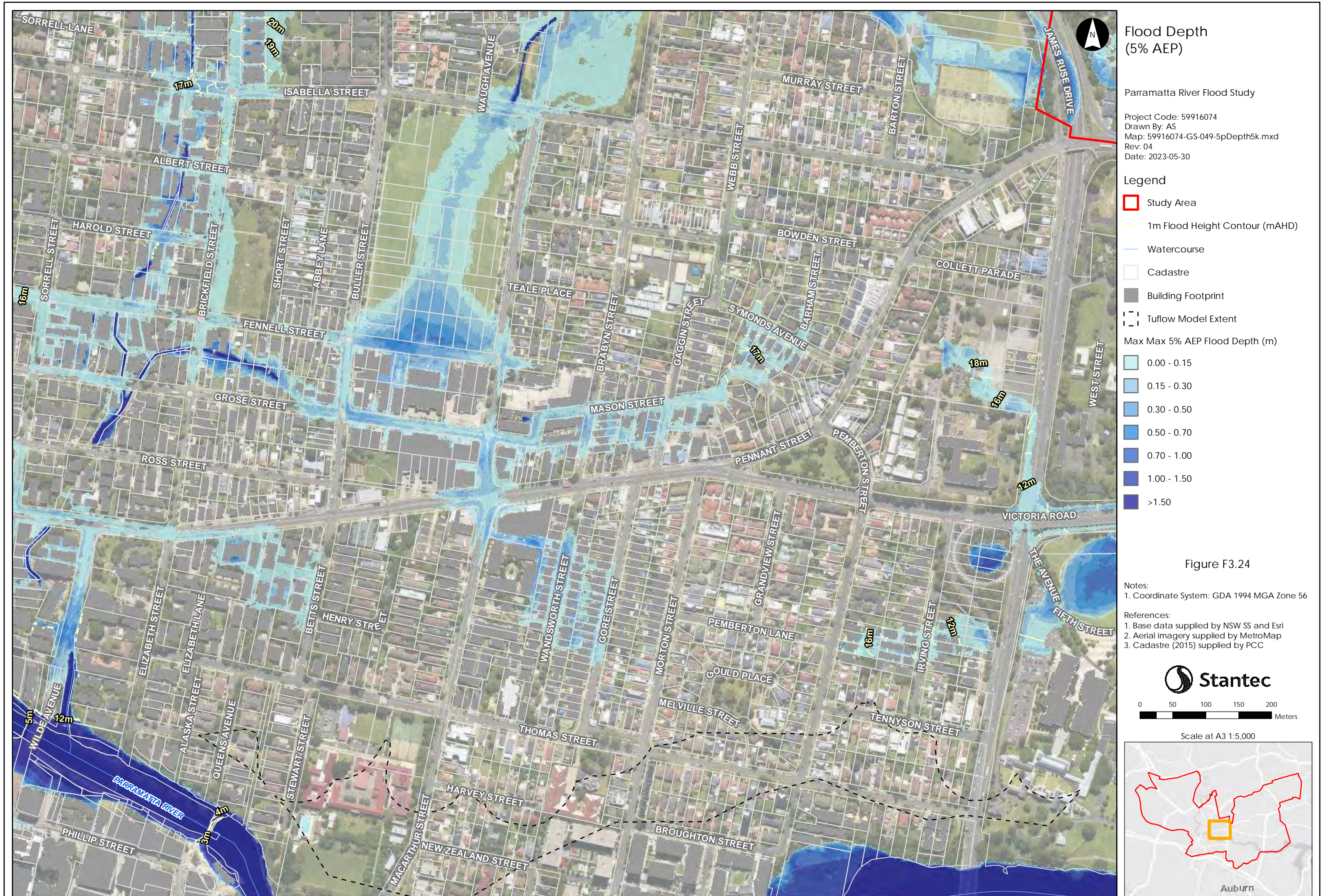


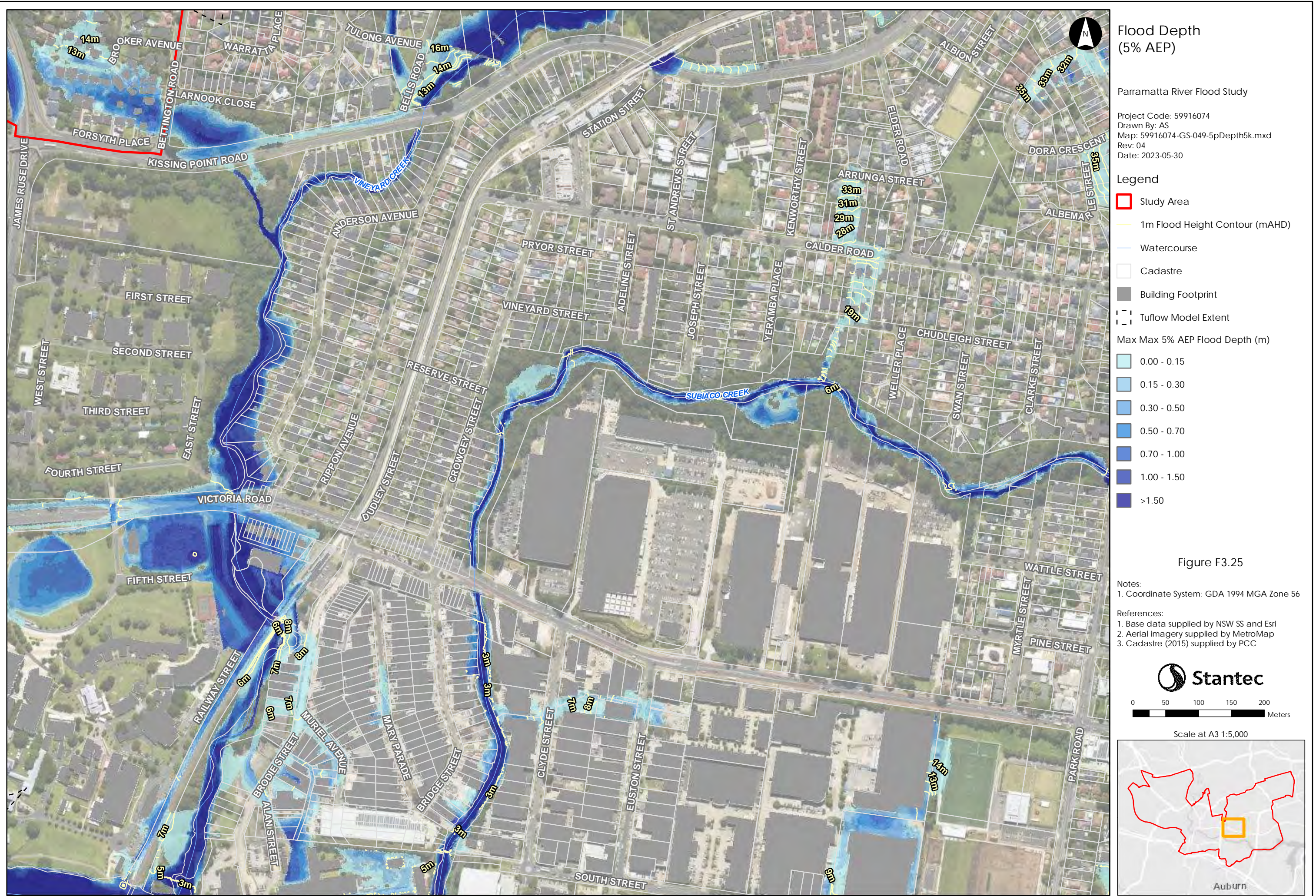
This document has been prepared based on information provided by others as cited in the data sources. Stantec has not verified the accuracy and/or completeness of this information and shall not be responsible for any errors or omissions which may be incorporated herein as a result. Stantec assumes no responsibility for data supplied in electronic format, and the recipient accepts full responsibility for verifying the accuracy and completeness of the data.

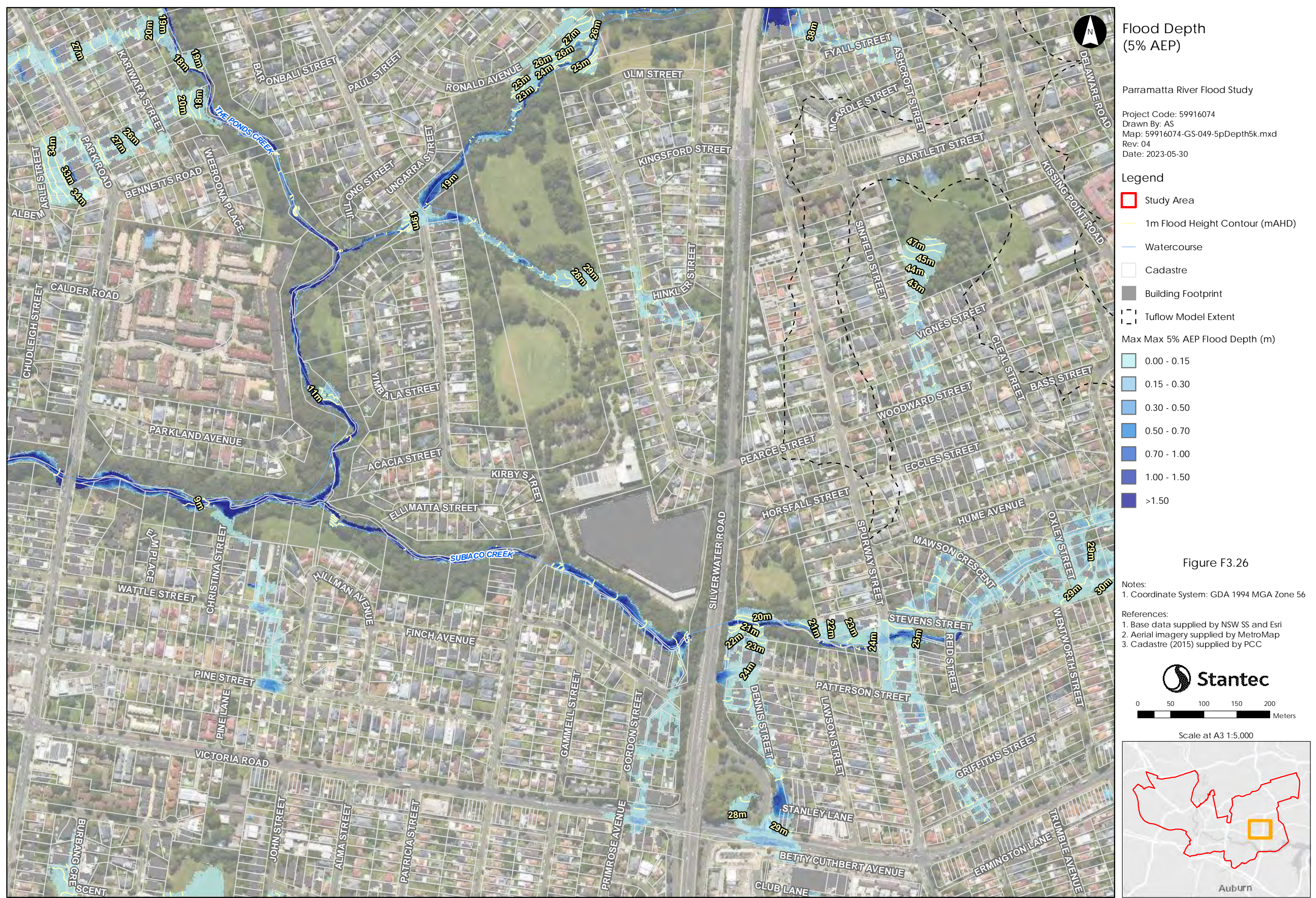


This document has been prepared based on information provided by others as cited in the data sources. Stantec has not verified the accuracy and/or completeness of this information and shall not be responsible for any errors or omissions which may be incorporated herein as a result. Stantec assumes no responsibility for data supplied in electronic format, and the recipient accepts full responsibility for verifying the accuracy and completeness of the data.



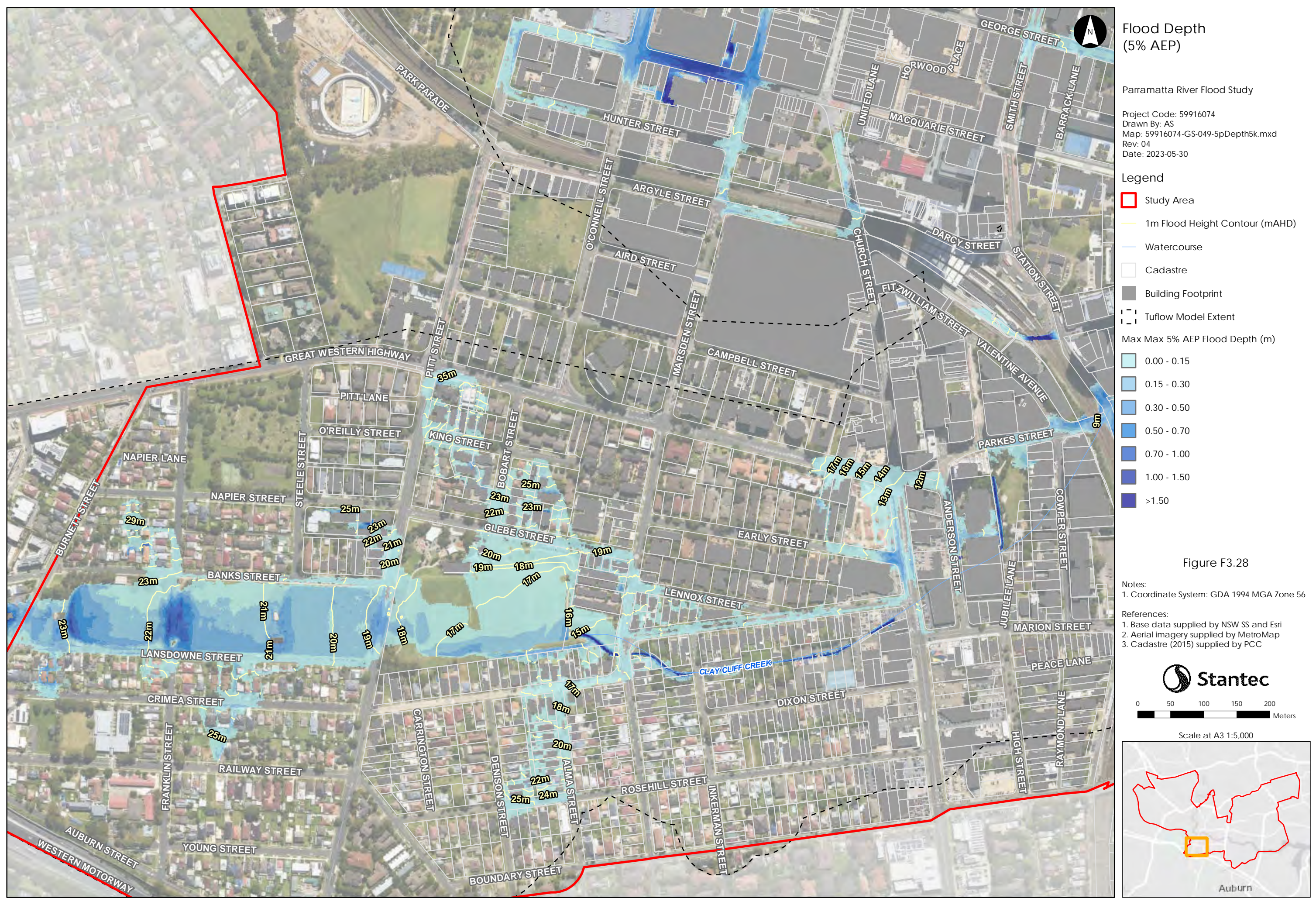




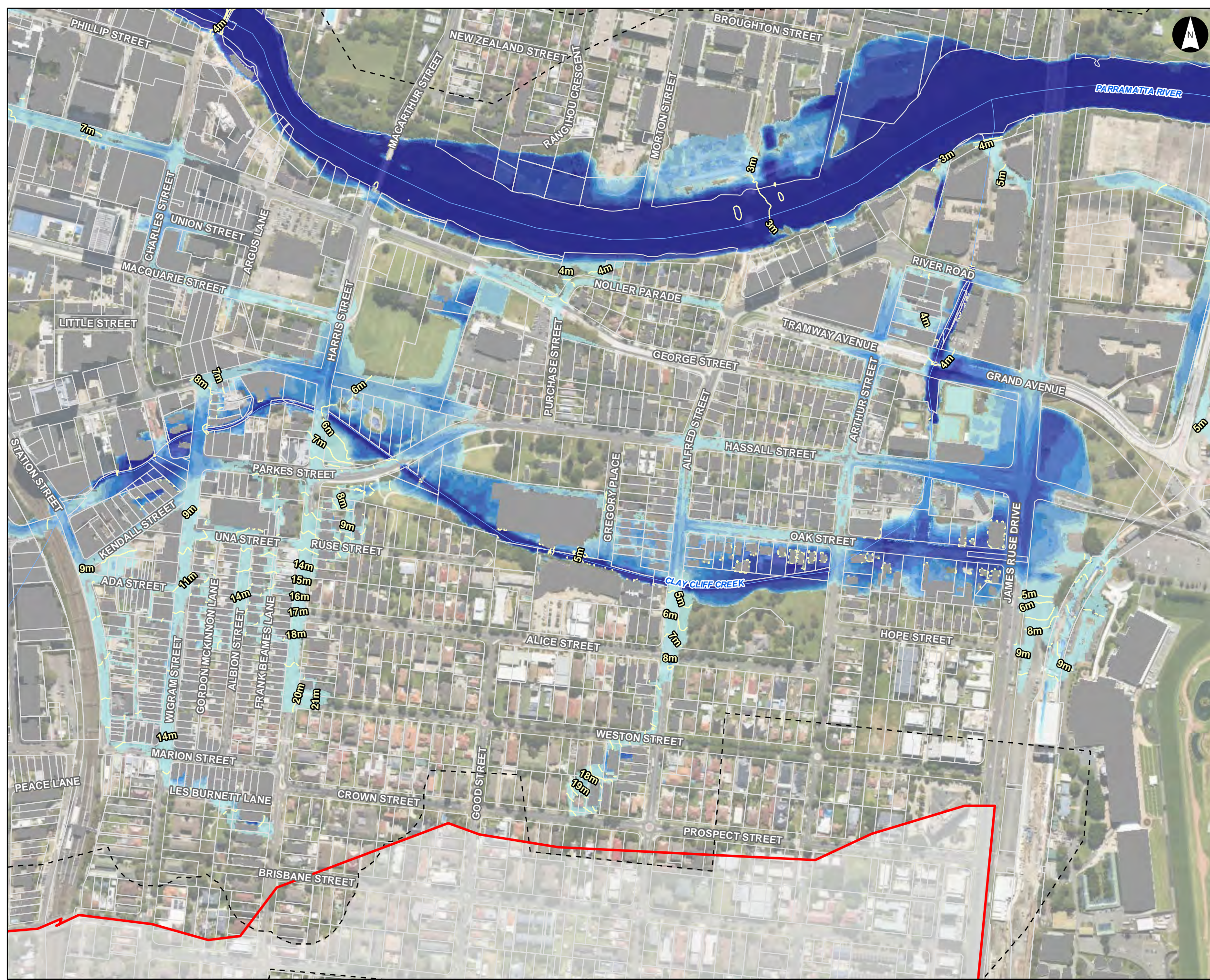


This document has been prepared based on information provided by others as cited in the data sources. Stantec has not verified the accuracy and/or completeness of this information and shall not be responsible for any errors or omissions which may be incorporated herein as a result. Stantec assumes no responsibility for data supplied in electronic format, and the recipient accepts full responsibility for verifying the accuracy and completeness of the data.





This document has been prepared based on information provided by others as cited in the data sources. Stantec has not verified the accuracy and/or completeness of this information and shall not be responsible for any errors or omissions which may be incorporated herein as a result. Stantec assumes no responsibility for data supplied in electronic format, and the recipient accepts full responsibility for verifying the accuracy and completeness of the data.



Flood Depth
(5% AEP)

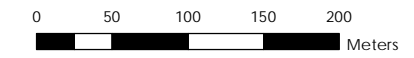
Parramatta River Flood Study
 Project Code: 59916074
 Drawn By: AS
 Map: 59916074-GS-049-5pDepth5k.mxd
 Rev: 04
 Date: 2023-05-30

Legend

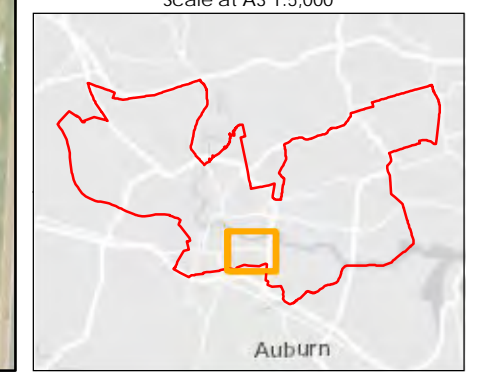
- Study Area
 - 1m Flood Height Contour (mAHD)
 - Watercourse
 - Cadastre
 - Building Footprint
 - Tuflow Model Extent
- Max Max 5% AEP Flood Depth (m)
- 0.00 - 0.15
 - 0.15 - 0.30
 - 0.30 - 0.50
 - 0.50 - 0.70
 - 0.70 - 1.00
 - 1.00 - 1.50
 - >1.50

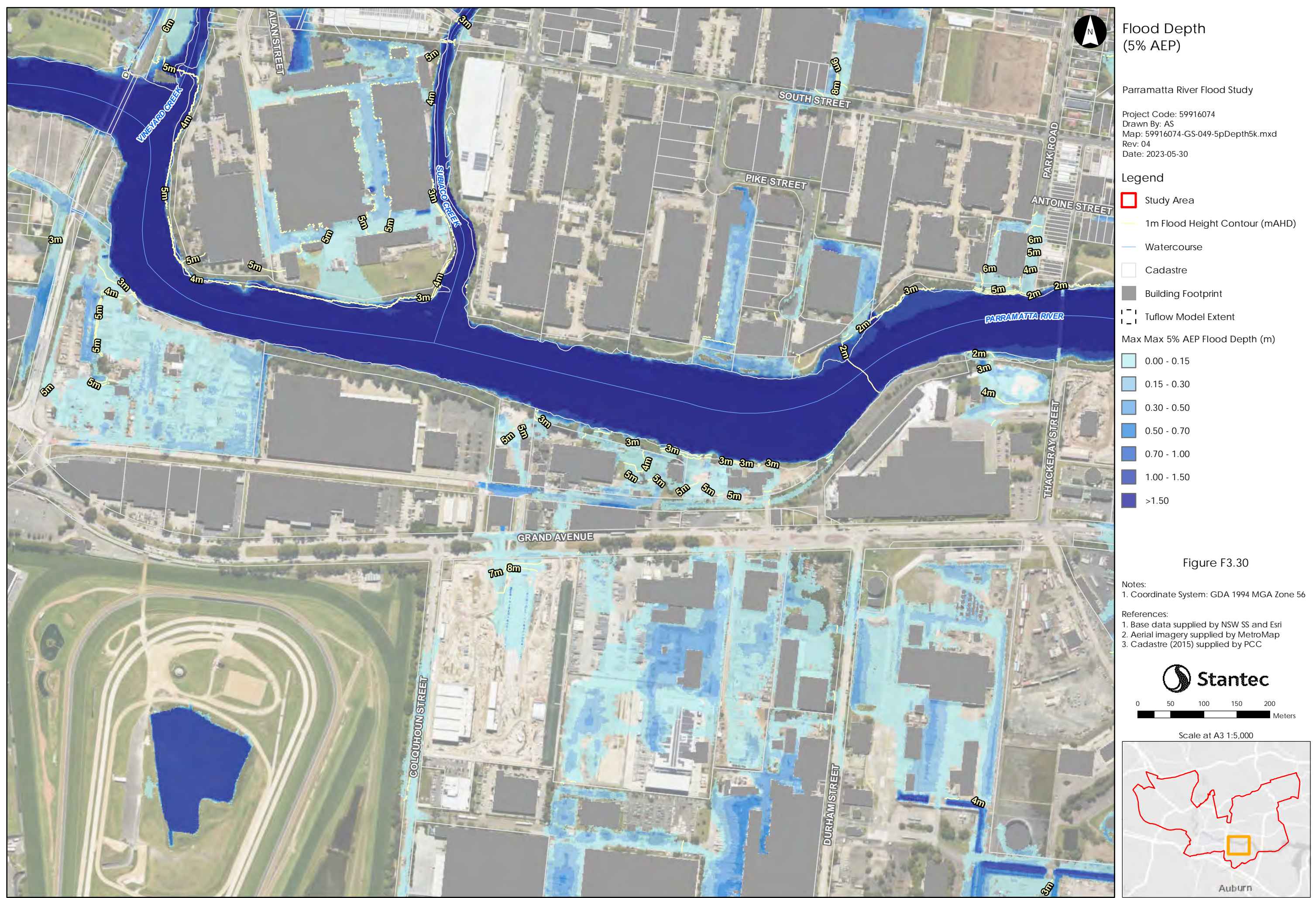
Figure F3.29

- Notes:
- Coordinate System: GDA 1994 MGA Zone 56
- References:
- Base data supplied by NSW SS and Esri
 - Aerial imagery supplied by MetroMap
 - Cadastre (2015) supplied by PCC



Scale at A3 1:5,000





Flood Depth (5% AEP)

Parramatta River Flood Study

Project Code: 59916074
 Drawn By: AS
 Map: 59916074-GS-049-5pDepth5k.mxd
 Rev: 04
 Date: 2023-05-30

Legend

- Study Area
- 1m Flood Height Contour (mAHD)
- Watercourse
- Cadastre
- Building Footprint
- Tufflow Model Extent

Max Max 5% AEP Flood Depth (m)

	0.00 - 0.15
	0.15 - 0.30
	0.30 - 0.50
	0.50 - 0.70
	0.70 - 1.00
	1.00 - 1.50
	>1.50

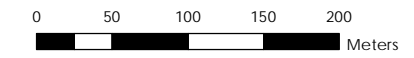
Figure F3.30

Notes:

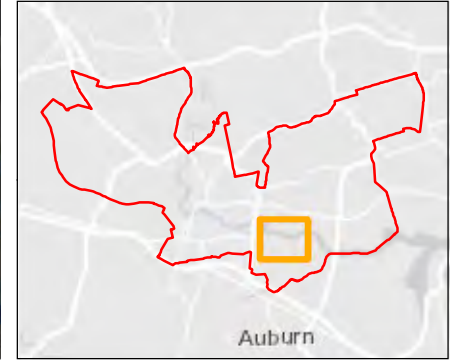
- Coordinate System: GDA 1994 MGA Zone 56

References:

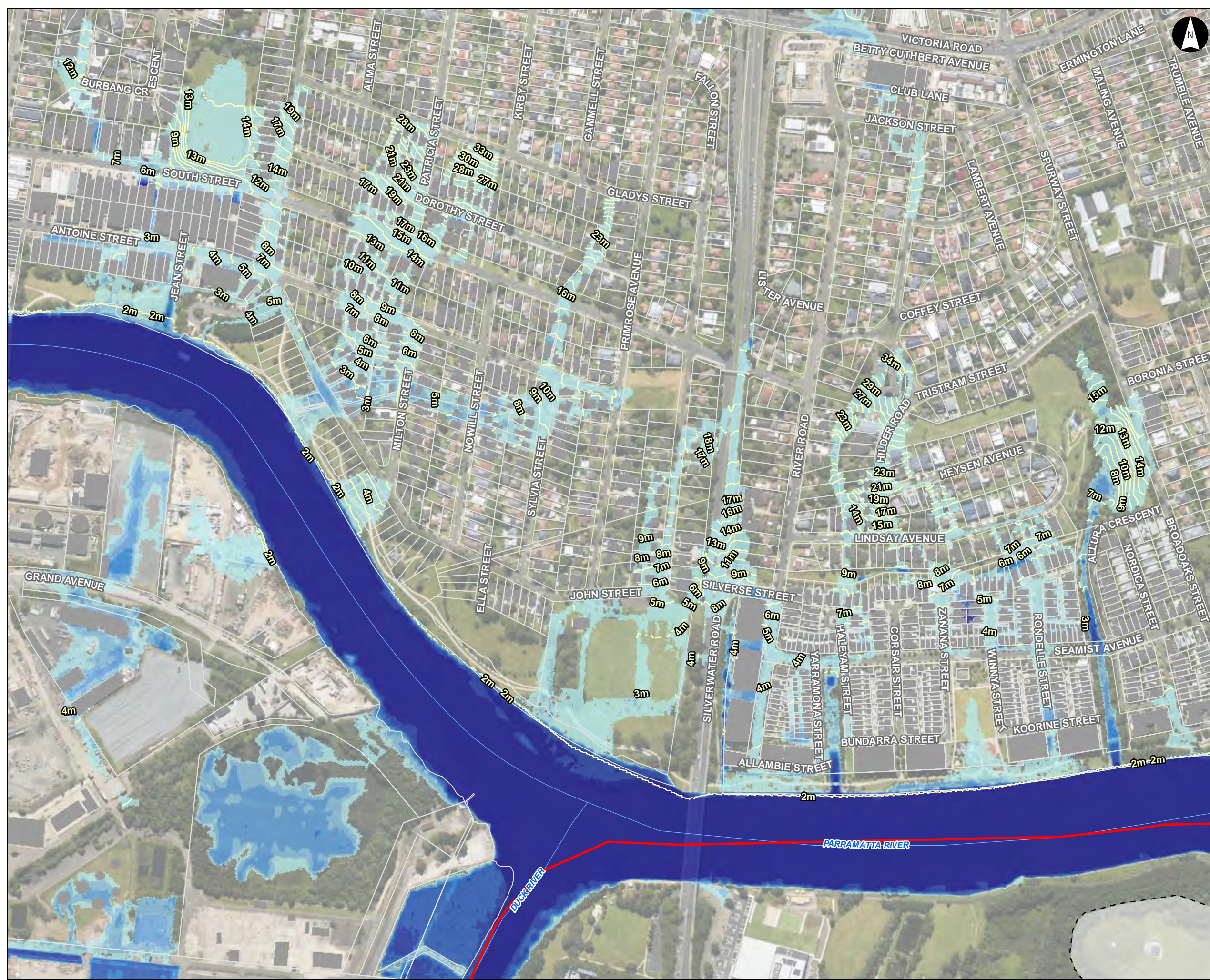
- Base data supplied by NSW SS and Esri
- Aerial imagery supplied by MetroMap
- Cadastre (2015) supplied by PCC



Scale at A3 1:5,000



This document has been prepared based on information provided by others as cited in the data sources. Stantec has not verified the accuracy and/or completeness of this information and shall not be responsible for any errors or omissions which may be incorporated herein as a result. Stantec assumes no responsibility for data supplied in electronic format, and the recipient accepts full responsibility for verifying the accuracy and completeness of the data.



Flood Depth
(5% AEP)

Parramatta River Flood Study
 Project Code: 59916074
 Drawn By: AS
 Map: 59916074-GS-049-5pDepth5k.mxd
 Rev: 04
 Date: 2023-05-30

Legend

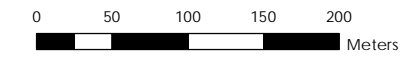
- Study Area
- 1m Flood Height Contour (mAHD)
- Watercourse
- Cadastre
- Building Footprint
- Tufflow Model Extent

Max Max 5% AEP Flood Depth (m)

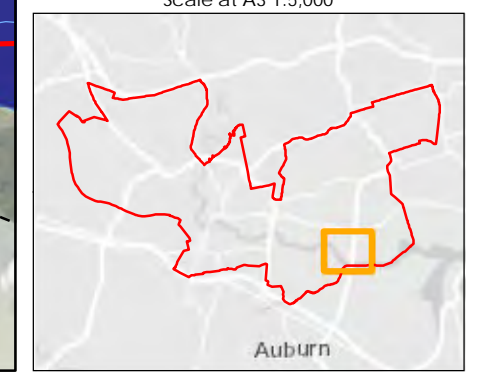
- 0.00 - 0.15
- 0.15 - 0.30
- 0.30 - 0.50
- 0.50 - 0.70
- 0.70 - 1.00
- 1.00 - 1.50
- >1.50

Figure F3.31

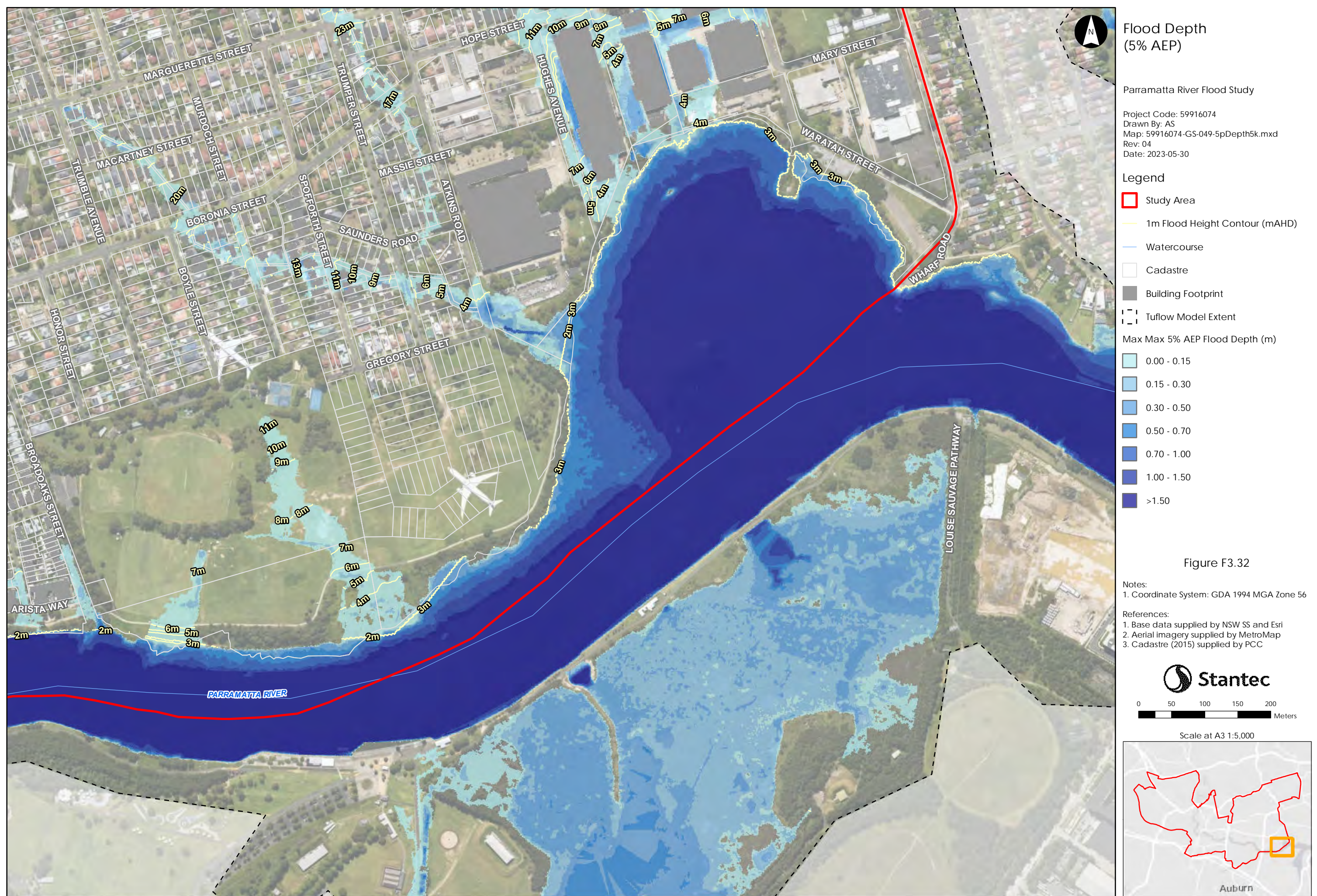
- Notes:
1. Coordinate System: GDA 1994 MGA Zone 56
- References:
1. Base data supplied by NSW SS and Esri
 2. Aerial imagery supplied by MetroMap
 3. Cadastre (2015) supplied by PCC

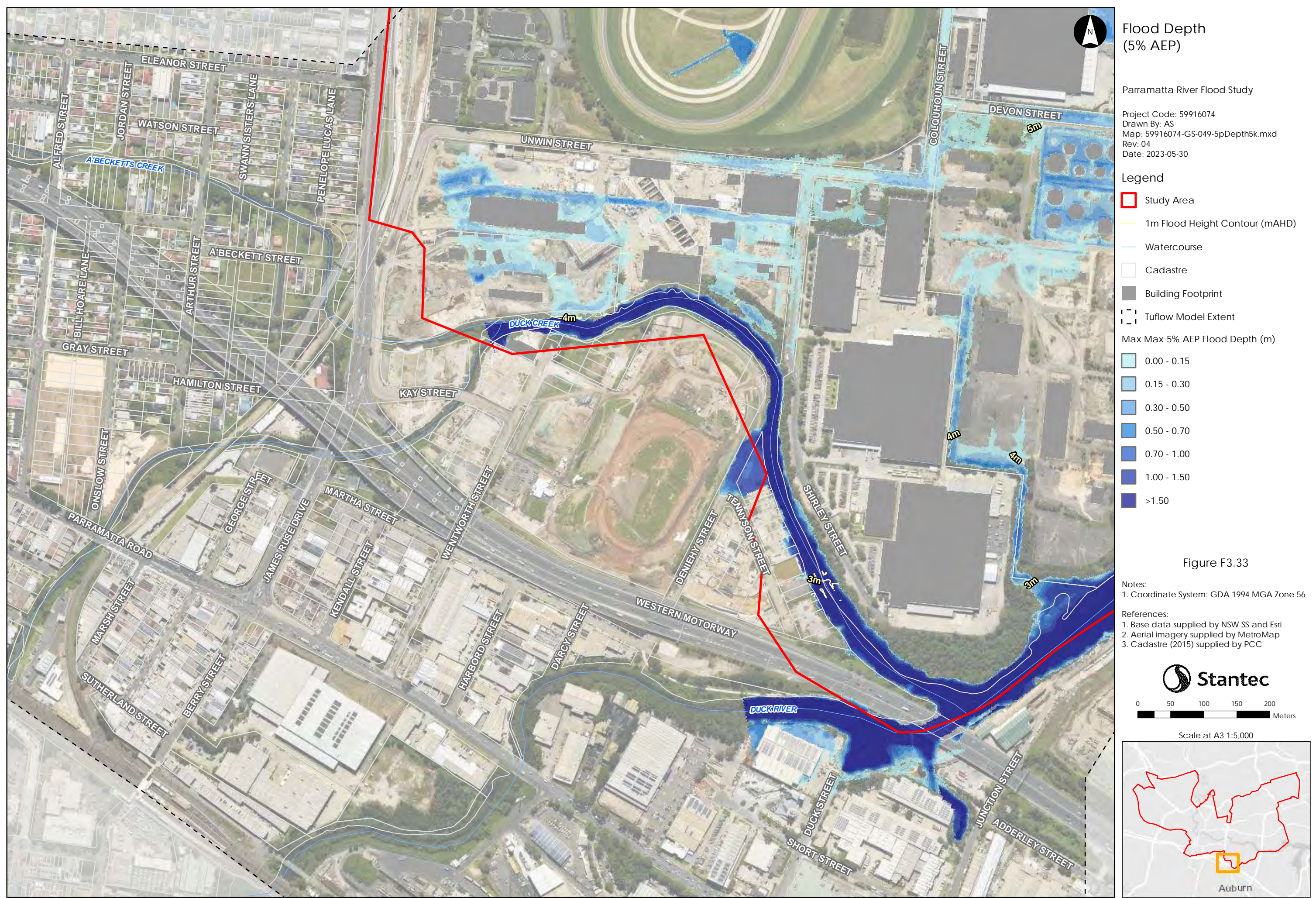


Scale at A3 1:5,000



This document has been prepared based on information provided by others as cited in the data sources. Stantec has not verified the accuracy and/or completeness of this information and shall not be responsible for any errors or omissions which may be incorporated herein as a result. Stantec assumes no responsibility for data supplied in electronic format, and the recipient accepts full responsibility for verifying the accuracy and completeness of the data.





Flood Depth (5% AEP)

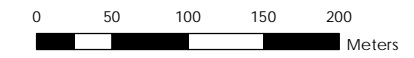
Parramatta River Flood Study

Project Code: 59916074
 Drawn By: AS
 Map: 59916074-GS-049-5pDepth5k.mxd
 Rev: 04
 Date: 2023-05-30

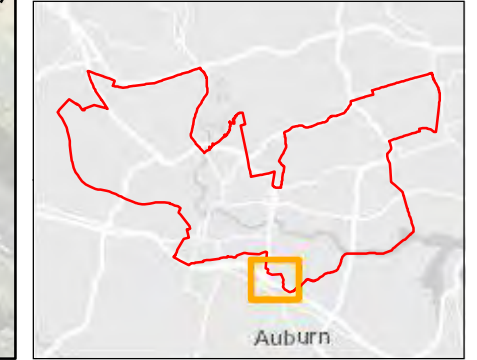
- Legend**
- Study Area
 - 1m Flood Height Contour (mAHD)
 - Watercourse
 - Cadastre
 - Building Footprint
 - Tuflow Model Extent
- Max Max 5% AEP Flood Depth (m)**
- 0.00 - 0.15
 - 0.15 - 0.30
 - 0.30 - 0.50
 - 0.50 - 0.70
 - 0.70 - 1.00
 - 1.00 - 1.50
 - >1.50

Figure F3.33

- Notes:**
1. Coordinate System: GDA 1994 MGA Zone 56
- References:**
1. Base data supplied by NSW SS and Esri
 2. Aerial imagery supplied by MetroMap
 3. Cadastre (2015) supplied by PCC



Scale at A3 1:5,000



This document has been prepared based on information provided by others as cited in the data sources. Stantec has not verified the accuracy and/or completeness of this information and shall not be responsible for any errors or omissions which may be incorporated herein as a result. Stantec assumes no responsibility for data supplied in electronic format, and the recipient accepts full responsibility for verifying the accuracy and completeness of the data.

