

# GEORGE KENDALL RIVERSIDE PARK - PEDESTRIAN / CYLCE DIVERSION PLAN

## STAGE 1 - SHARED PATH CLOSURE









	TEMPORARY SITE FENCING
	EXISTING SHARED CONCRETE FOOTPATH
	TEMPORARY RE-ALIGNMENT TO EXISTING ASPHALT PATHS
	EXISTING 2.5m ASPHALT FOOTPATH
	CROWD BARRIER/FENCIGN TO CONTROL PEDESTRIAN TRAFFIC TO PLAYGROUND ENTRANCES
	EXTENT OF CONSTRUCTION SITE



# GEORGE KENDALL RIVERSIDE PARK - PEDESTRIAN / CYLCE DIVERSION PLAN STAGE 2 - SHARED PATH OPENING



	TEMPORARY SITE FENCING
	EXISTING SHARED CONCRETE FOOTPATH
	TEMPORARY RE-ALIGNMENT TO EXISTING ASPHALT PATHS
	EXISTING 2.5m ASPHALT FOOTPATH
	CROWD BARRIER/FENCIGN TO CONTROL PEDESTRIAN TRAFFIC TO PLAYGROUND ENTRANCES
	EXTENT OF CONSTRUCTION SITE