

PLAN VIEW
SCALE 1:200

HOLDING RAILS SCHEDULE

GRAPHIC SYMBOL	NAME / TYPE	N° REQUIRED	REMARKS
	HOLDING RAIL	2	AS INDICATED ON PLAN

EXISTING TRAFFIC SIGNS FOR REMOVAL SCHEDULE

GRAPHIC SYMBOL	NAME / TYPE	N° REQUIRED	REMARKS
	R5-40R	1	AS INDICATED ON PLAN

EXISTING TRAFFIC SIGNS FOR RELOCATION SCHEDULE

GRAPHIC SYMBOL	NAME / TYPE	N° REQUIRED	REMARKS
	R4-230	1	AS INDICATED ON PLAN

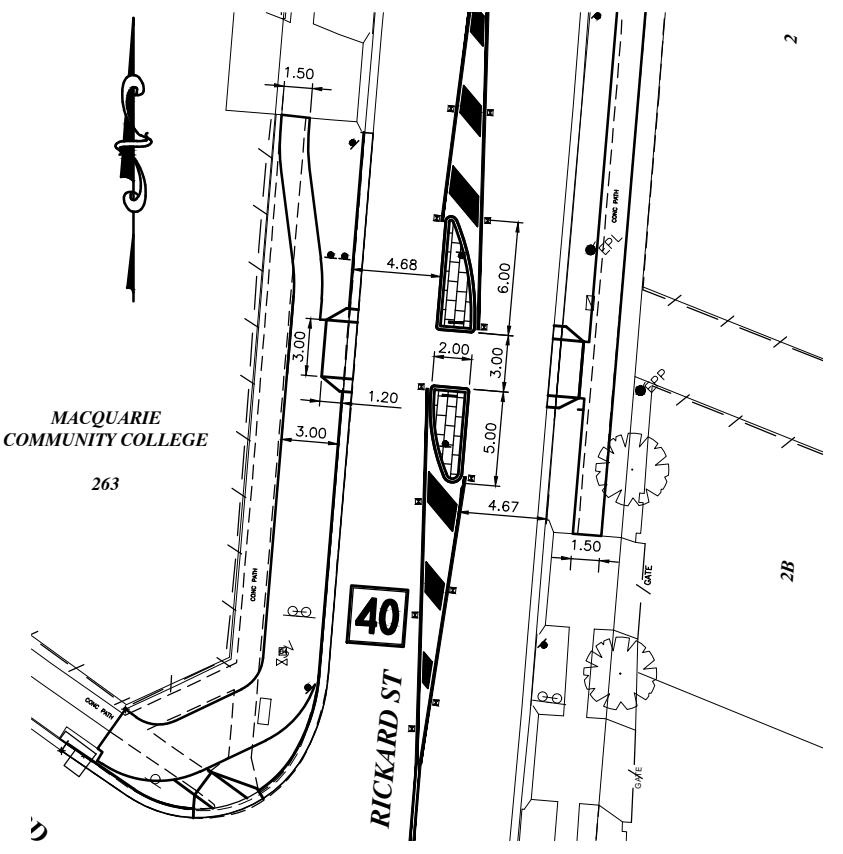
EXISTING TRAFFIC SIGNS SCHEDULE

GRAPHIC SYMBOL	NAME / TYPE	N° REQUIRED	REMARKS
	R1-1	1	AS INDICATED ON PLAN
	R4-230	2	AS INDICATED ON PLAN
	R5-20L	1	AS INDICATED ON PLAN
	R5-400R	1	AS INDICATED ON PLAN
	R5-217	2	AS INDICATED ON PLAN
	R5-650 TIMED	1	AS INDICATED ON PLAN
	G5-1	2	AS INDICATED ON PLAN

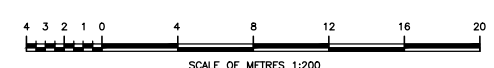
PROPOSED TRAFFIC SIGNS SCHEDULE

GRAPHIC SYMBOL	NAME / TYPE	N° REQUIRED	REMARKS
	R5-400LR	3	AS INDICATED ON PLAN
	R5-400L	1	AS INDICATED ON PLAN
	R5-400R	2	AS INDICATED ON PLAN
	R2-3L(A)	2	AS INDICATED ON PLAN
	W6-9	2	AS INDICATED ON PLAN
	W8-25	1	AS INDICATED ON PLAN
	W8-3L	1	AS INDICATED ON PLAN

- LEGEND:**
- 150mm HIGH BARRIER KERB PEDESTRIAN REFUGE ISLAND. COLOUR TO BE EQUIVALENT TO "CONCRETE COLOUR SYSTEMS" BRICK RED PATTERN TO BE RUNNING BOND OR SIMILAR
 - NEW CONCRETE FOOTPATH FOR CYCLEWAY / SHARED PATHWAY.
 - CLEAN BACKFILL, TOPSOIL AND TURF.
 - NEW KERB RAMP MATCH INTO EXISTING FOOTPATH WHERE APPLICABLE



REFUGE ISLAND DETAIL
SCALE 1:200

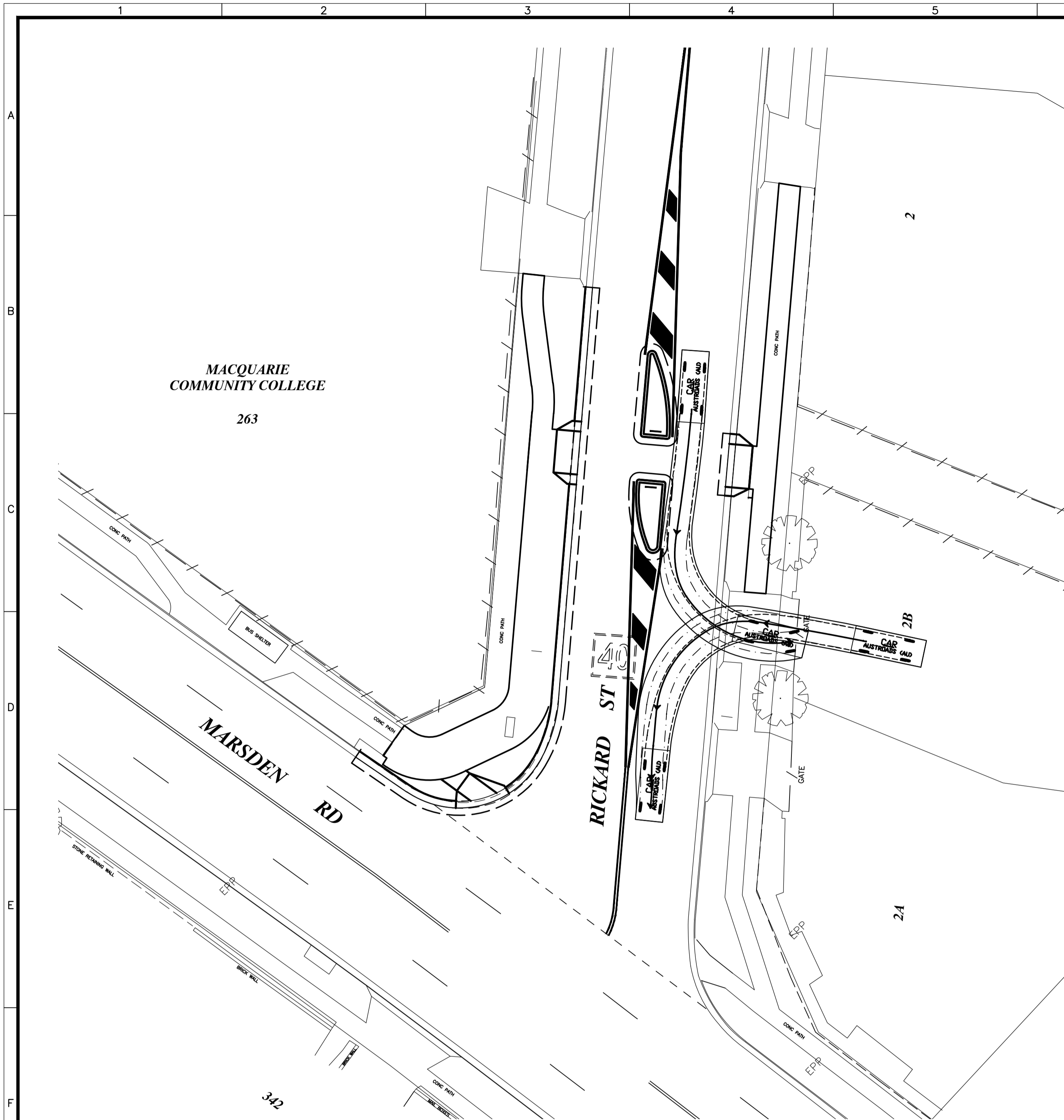


DIAL 1100 BEFORE YOU DIG

UNLESS DETAILED ON THIS DRAWING ALL WORK SHALL CONFORM TO **AUS SPEC**

FOR TRAFFIC COMMITTEE

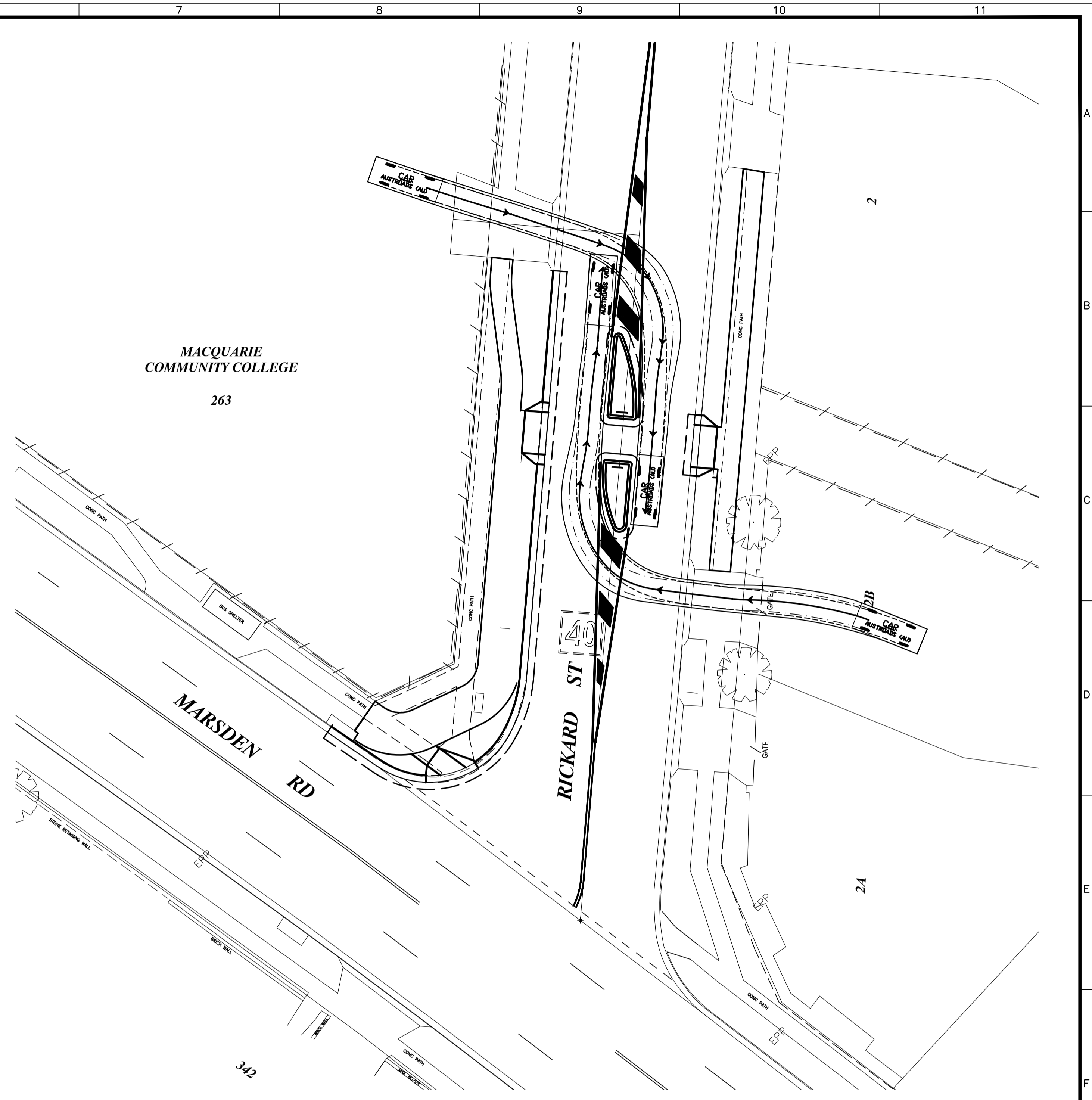
EXISTING/MISCELLANEOUS		PLAN FEATURES		PUBLIC UTILITIES		AMENDMENTS		DESIGN CHECKED AND APPROVED		DESIGNED		CITY OF PARRAMATTA COUNCIL		PLAN NUMBER
KERB AND GUTTER:	-----	KERB AND GUTTER:	=====	TELSTRA:		U/GROUND:	---	DATE:	DRAWN:	CITY OF PARRAMATTA COUNCIL		17674
EDGE OF BITUMEN:	-----	EDGE OF BITUMEN:	-----	ELECTRICITY:		NO.	APPROVED FOR CONSTRUCTION	DRAWN:	RICKARD STREET, CARLINGFORD		Sheet No : 1
ROAD CROWN:	-----	ROAD CROWN:	-----	GAS & MISC.:		DETAIL:	Manager Capital Projects	DRAWING REVIEW	NEAR MARSDEN ROAD		Revision :
EARTH BATTERS:	-----	EARTH BATTERS:	-----	SEWER:		DATE:	ACCEPTED	DRAWING REVIEW	PEDESTRIAN AND CYCLE REFUGE		
PIPE DRAINS:	-----	PIPE DRAINS:	-----	WATER:		CLIENT:	Client	DRAWING REVIEW	TRAFFIC COMMITTEE PLAN		
DRAINAGE PITS:	-----	DRAINAGE PITS:	-----	POLES:										
TREES & SHRUBS:	-----	SUB-SOIL DRAIN:	-----	OVERHEAD:										
SPOT LEVELS:	-----	SET-OUT LINE:	-----	SURVEY:										



PLAN VIEW

SCALE 1:200

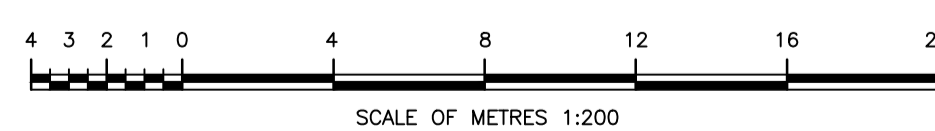
PASSENGER VEHICLE 5.5m
5KP/H LEFT TURN PATH



PLAN VIEW

SCALE 1:200

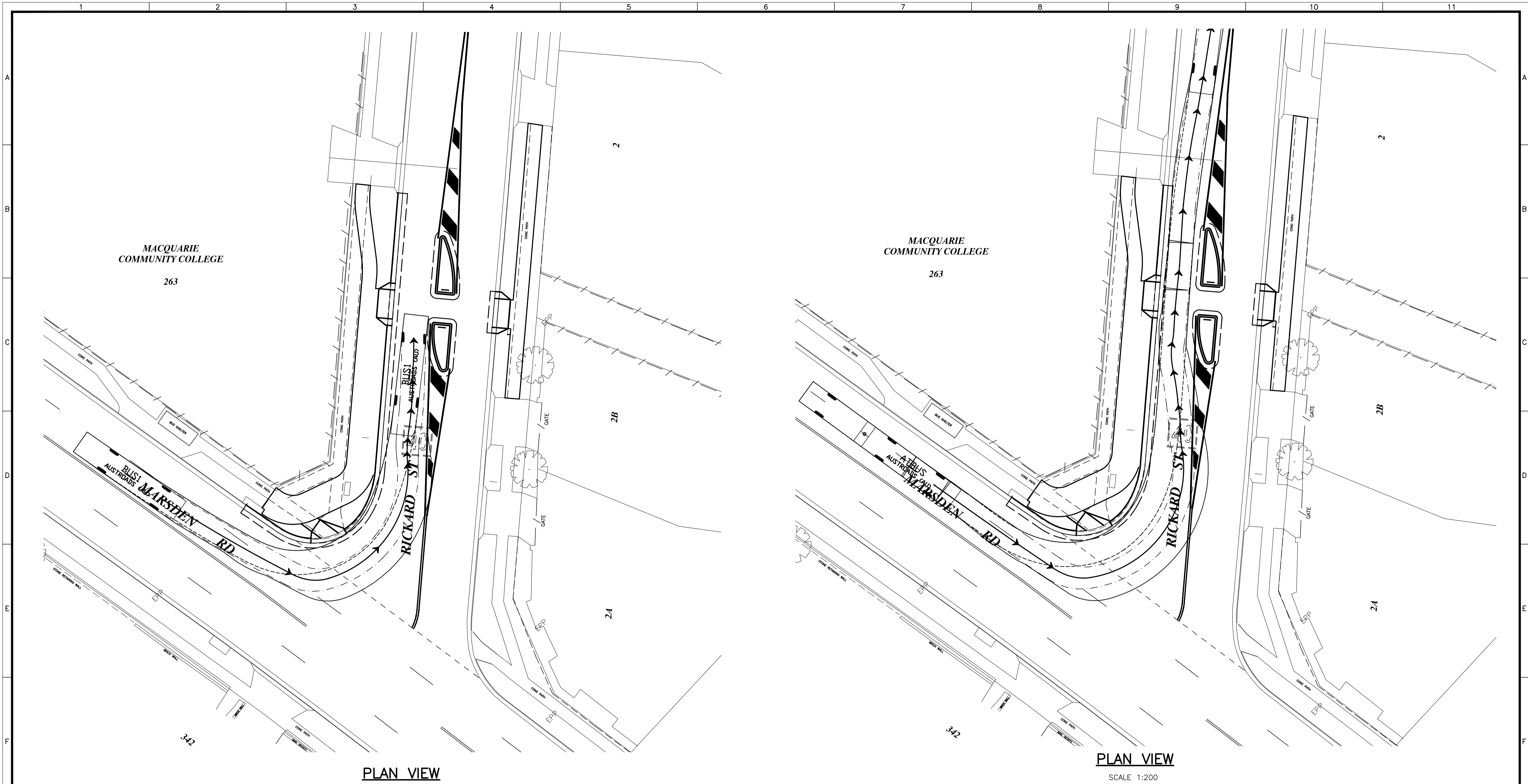
PASSENGER VEHICLE 5.5m
5KP/H RIGHT TURN PATH



DIAL 1100 BEFORE YOU DIG

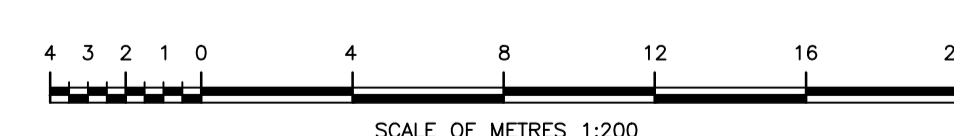
UNLESS DETAILED ON THIS DRAWING
ALL WORK SHALL CONFORM TO **AUS SPEC**

EXISTING/MISCELLANEOUS		PLAN FEATURES PROPOSED		PUBLIC UTILITIES ABOVEGROUND		PUBLIC UTILITIES U/GROUND		AMENDMENTS		DESIGN CHECKED AND APPROVED		DESIGNED		CITY OF PARRAMATTA COUNCIL		PLAN NUMBER
								DETAIL		CHECKED		DATE		RICKARD STREET, CARLINGFORD		17674
KERB AND GUTTER:		KERB AND GUTTER:		TELSTRA:		ELECTRICITY:								NEAR MARSDEN ROAD		Sheet No : 1
EDGE OF BITUMEN:		EDGE OF BITUMEN:		GAS & MISC.:		GAS:								PEDESTRIAN AND CYCLE REFUGE		Revision :
ROAD CROWN:		ROAD CROWN:		SEWER:		WATER:								TURNING PATHS (1)		
EARTH BATTERS:		EARTH BATTERS:		POLES:		OVERHEAD:										
PIPE DRAINS:		PIPE DRAINS:		SURVEY:												
DRAINAGE PITS:		DRAINAGE PITS:														
TREES & SHRUBS:		SUB-SOIL DRAIN:														
SPOT LEVELS:		SET-OUT LINE:														
										ACCEPTED		DRAWING REVIEW		STATUS: DRAFT		
										APPROVED FOR CONSTRUCTION		DRAWN		DATUM: A.H.D.		
										Manager Capital Projects				CO-ORDS: MGA		
										Client				RATIO: 1:200		
														TRIM No: F2019-02095		



PLAN VIEW
SCALE 1:200
BUS / TRUCK 12.5m
5K/PH LEFT TURN PATH

PLAN VIEW
SCALE 1:200
BENDY BUS 19m
5K/PH LEFT TURN PATH



DIAL 1100 BEFORE YOU DIG

UNLESS DETAILED ON THIS DRAWING
ALL WORK SHALL CONFORM TO **AUSPEC**

EXISTING/MISCELLANEOUS		PLAN FEATURES PROPOSED		PUBLIC UTILITIES		AMENDMENTS		DESIGN CHECKED AND APPROVED		DESIGNED		CITY OF PARRAMATTA COUNCIL		PLAN NUMBER
				ABOVEGROUND	U/GROUND	No.	DETAIL	CHECKED	DATE			RICKARD STREET, CARLINGFORD		17674
KERB AND GUTTER:	-----	KERB AND GUTTER:	=====	TELSTRA:	☐					DATUM:	A.H.D.	NEAR MARSDEN ROAD		Sheet No : 2
EDGE OF BITUMEN:	-----	EDGE OF BITUMEN:	-----	ELECTRICITY:	☐					CO-ORDS:	MGA	PEDESTRIAN AND CYCLE REFUGE		Revision :
ROAD C/CROWN:	-----	ROAD C/CROWN:	-----	GAS & MISC.:	○					RATIO:	1:200	TURNING PATHS (2)		
EARTH BATTERS:	-----	EARTH BATTERS:	-----	SEWER:	○					TRIM No:	F2019-02095			
PIPE DRAINS:	-----	PIPE DRAINS:	-----	WATER:	○					STATUS:	DRAFT			
DRAINAGE PITS:	-----	DRAINAGE PITS:	-----	POLES:	○									
TREES & SHRUBS:	-----	SUB-SOIL DRAIN:	-----	OVERHEAD:	○									
SPOT LEVELS:	-----	SET-OUT LINE:	-----	SURVEY:	△									