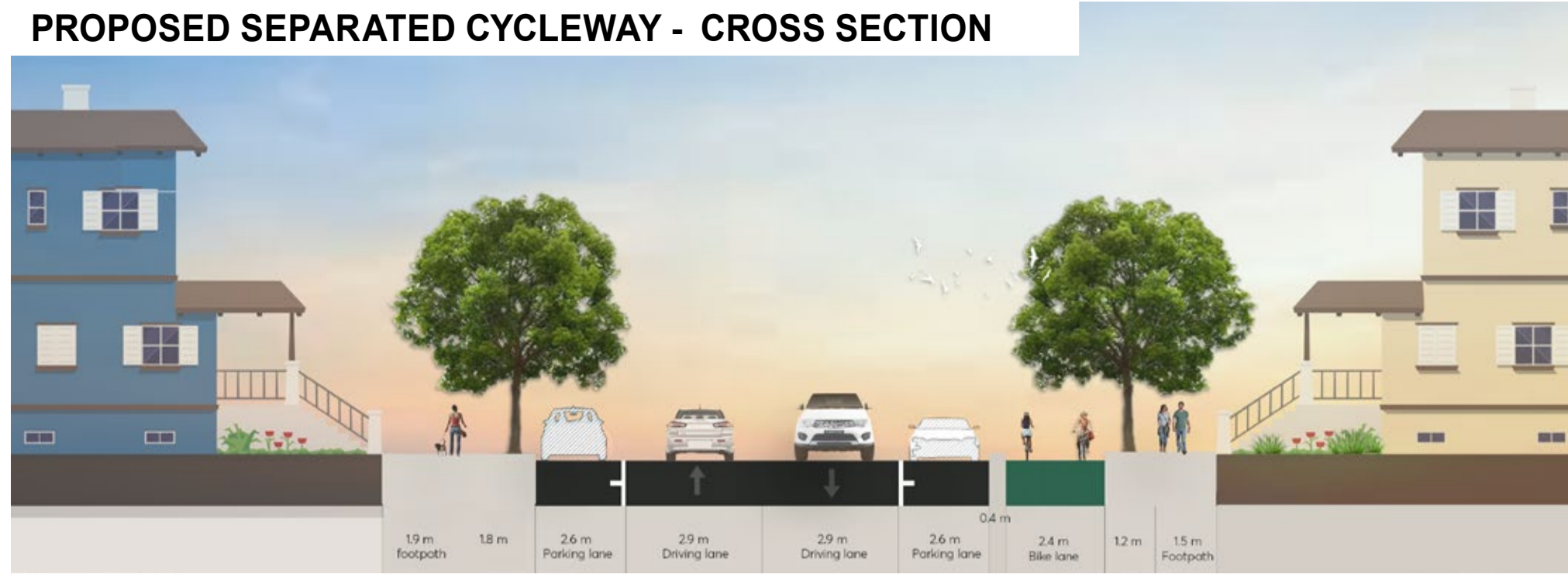


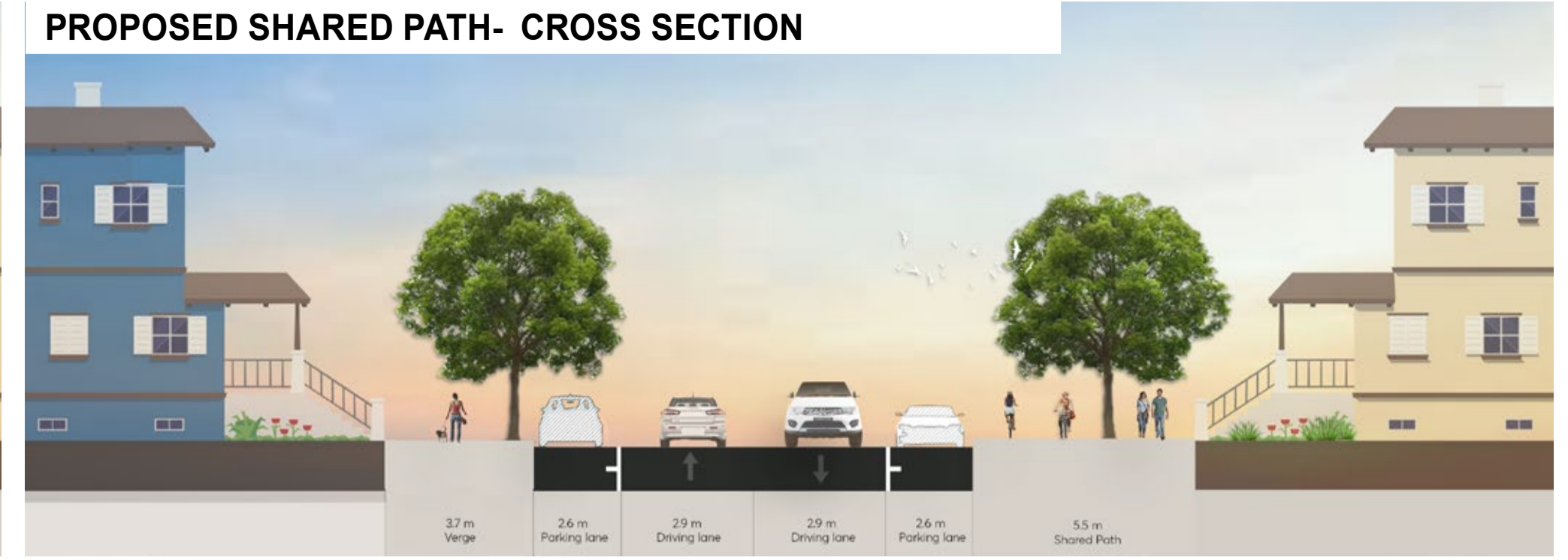
PROPOSED MIXED TRAFFIC LANE



PROPOSED SEPARATED CYCLEWAY - CROSS SECTION



PROPOSED SHARED PATH- CROSS SECTION




PROPOSED CROSSING UPGRADES

Improved crossing islands, 2.5m width allowance to accommodate bicycle movement. Opposing ramps to be aligned for improved safety and legibility. Proposed street lighting assessment at all crossing points.

LEGEND	
	Schools and Educational Facilities
	Public Open Space
	Points of Interest - Public Open Space
	Points of Interest - Other
	Bus stops
	Train stops
	Sydney Metro Station
	Existing heavy rail to be converted into light rail
	Proposed Crossing Upgrade and street lighting assessment
	Proposed mixed traffic: bike logos painted on road and no change to current conditions.
	Proposed separated cycleway
	Proposed new shared path with line marking and regulatory signage
	Existing shared path
	Potential future extension of shared path along Epping Road.
	Parramatta Light Rail 5.5 km shared path to river (opens 2023)



PROPOSED MIXED TRAFFIC
Proposed mixed traffic: bike logos painted on road and no change to current conditions.



PROPOSED SEPARATED CYCLEWAY
Proposed separated cycleway



PROPOSED SHARED PATH
Proposed new shared pathway with linemarking and regulatory signage.