

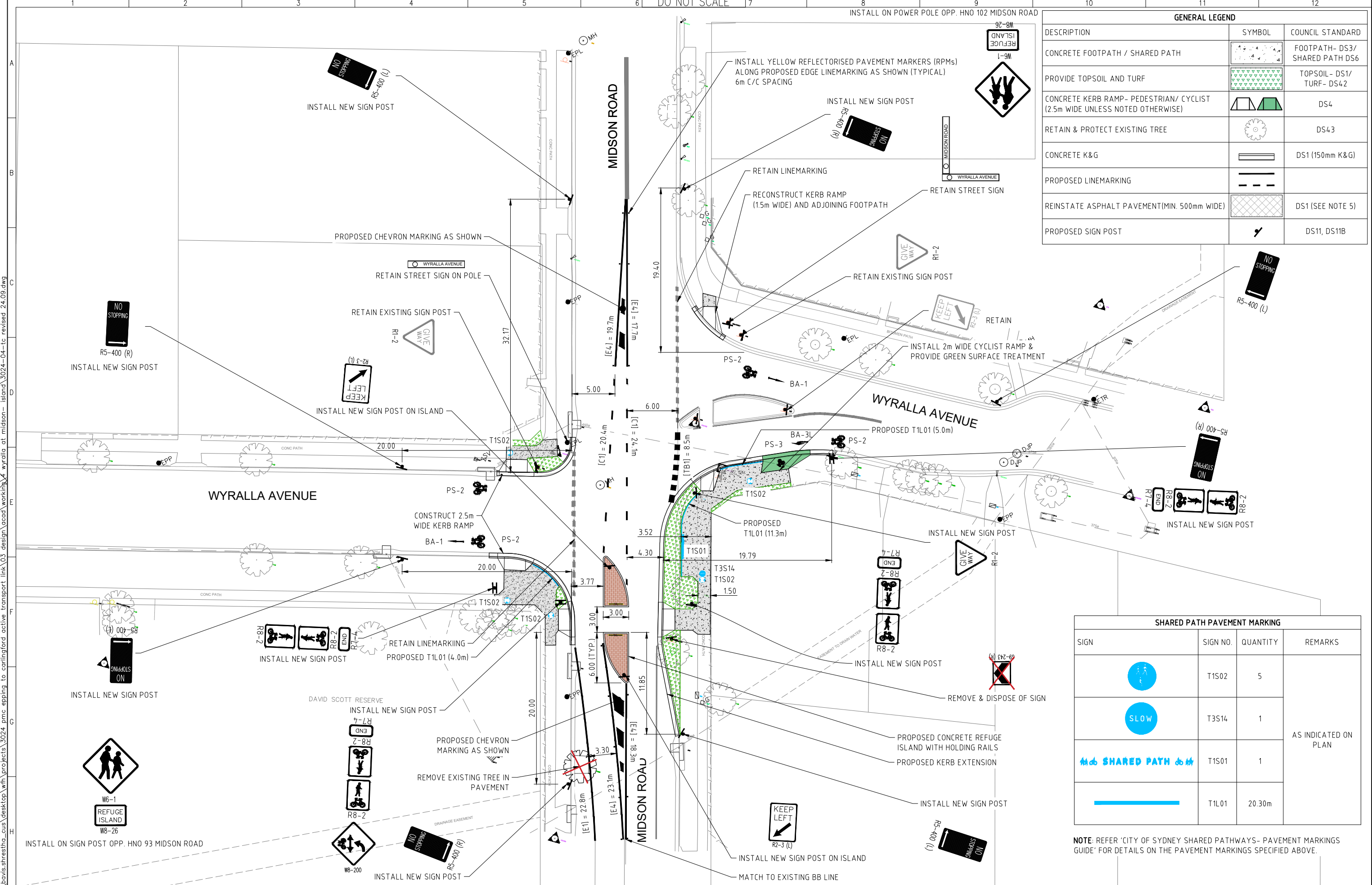
INSTALL ON POWER POLE OPP. HNO 102 MIDSON ROAD

GENERAL LEGEND

DESCRIPTION	SYMBOL	COUNCIL STANDARD
CONCRETE FOOTPATH / SHARED PATH		FOOTPATH- DS3/ SHARED PATH DS6
PROVIDE TOPSOIL AND TURF		TOPSOIL- DS1/ TURF- DS42
CONCRETE KERB RAMP- PEDESTRIAN/ CYCLIST (2.5m WIDE UNLESS NOTED OTHERWISE)		DS4
RETAIN & PROTECT EXISTING TREE		DS43
CONCRETE K&G		DS1 (150mm K&G)
PROPOSED LINEMARKING		
REINSTATE ASPHALT PAVEMENT(MIN. 500mm WIDE)		DS1 (SEE NOTE 5)
PROPOSED SIGN POST		DS11, DS11B



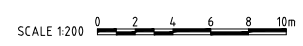
SHARED PATH PAVEMENT MARKING			
SIGN	SIGN NO.	QUANTITY	REMARKS
	T1S02	5	AS INDICATED ON PLAN
	T3S14	1	
	T1S01	1	
	T1L01	20.30m	

NOTE: REFER 'CITY OF SYDNEY SHARED PATHWAYS- PAVEMENT MARKINGS GUIDE' FOR DETAILS ON THE PAVEMENT MARKINGS SPECIFIED ABOVE.



File location: c:\users\bovis.shrestha_cus\desktop\wfm\projects\3024_pmc_epping_to_carlingford_active_transport\link\03_design\vacad\workings\wyralla_at_midson_island\3024-04-tc_revised_24.09.dwg

TRAFFIC COMMITTEE	BS	NP	24/09/20
No.	Revision	Checked	Approved
STATUS FOR TRAFFIC COMMITTEE			



10 Regent Street
Chippendale NSW 2008

p 02 9282 9900
f 02 9282 9277

COMPLETE

ABN 64 100 037 812
www.completeurban.com.au

Drawn	BS	Designed	BS
Drafting	NP	Design	NP
Check	NP	Check	NP
Approved			
NOT FOR CONSTRUCTION			
This Drawing must not be used for Construction unless signed as Approved			

Client and Job	CITY OF PARRAMATTA COUNCIL EPPING TO CARLINGFORD ACTIVE TRANSPORT LINK PROJECT 4- WYRALLA AVENUE AT MIDSON ROAD
Title	TRAFFIC COMMITTEE PLAN SHEET 01 OF 01
Drg. No.	3024-04-TC-01
Scale	A1
Rev	--