

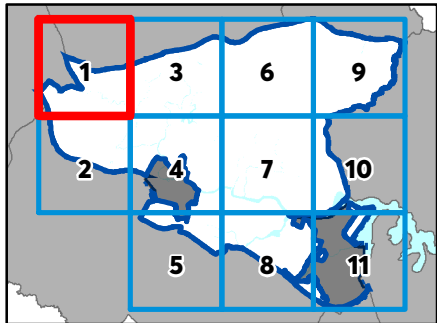
INFRASTRUCTURE WORKS MAP SHEET 1

Infrastructure Works

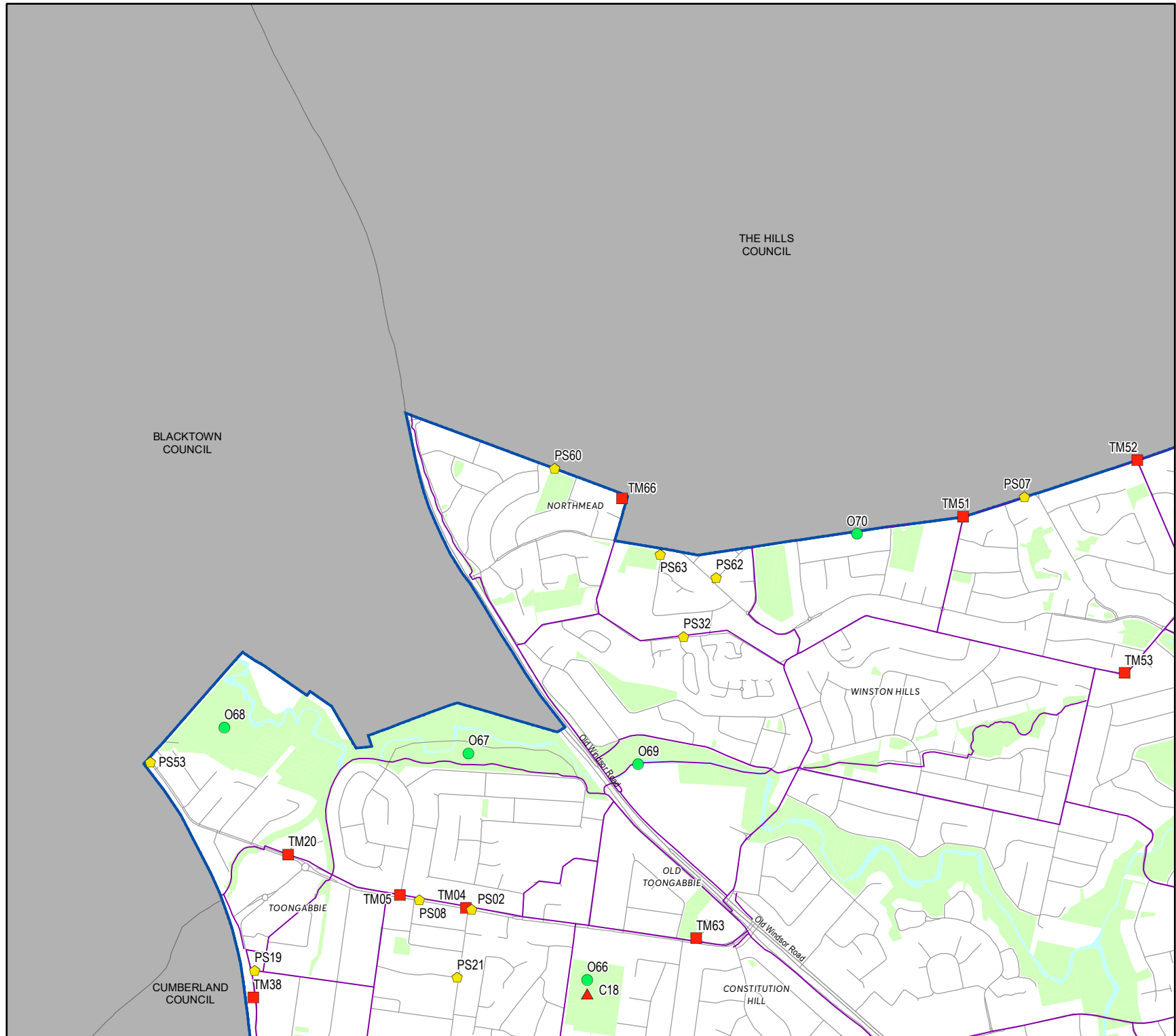
- Aquatic Facilities
- ▲ Community Facilities
- ◆ Indoor Recreation
- Recreational Facilities
- Pedestrian Network
- ◆ Pedestrian Safety
- Traffic Management
- Cycleways
- - - Principal Pedestrian Network
- Excluded Land - Parramatta CBD and Sydney Olympic Park

MS_01

The following items are identified to be provided in this general area, but the location is unconfirmed. Refer to the Schedule for more details.
 C13 - New public toilets, various locations;
 PN33 - Public realm improvements, various locations



0 250 500 m



INFRASTRUCTURE WORKS

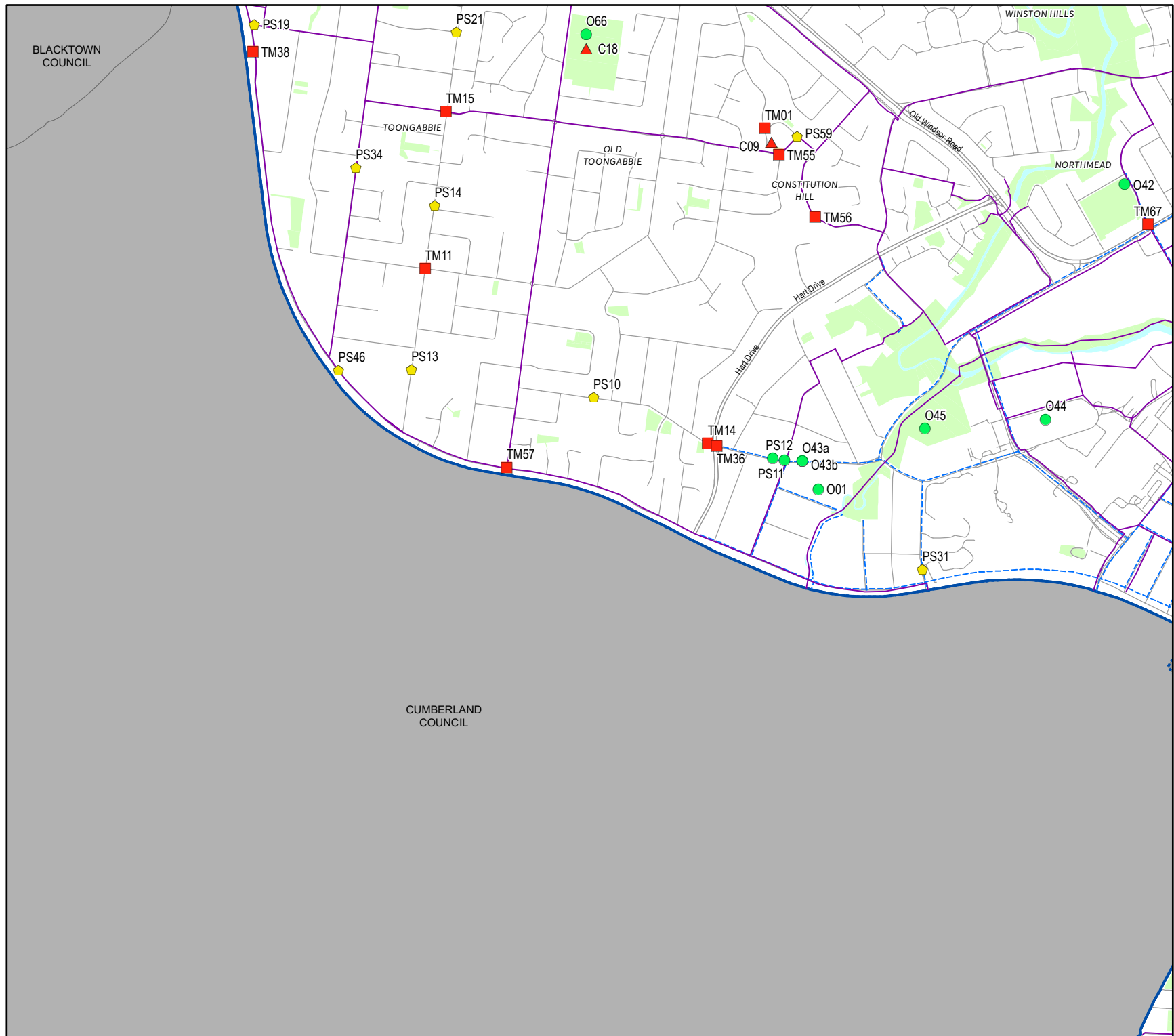
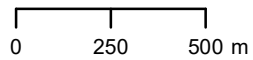
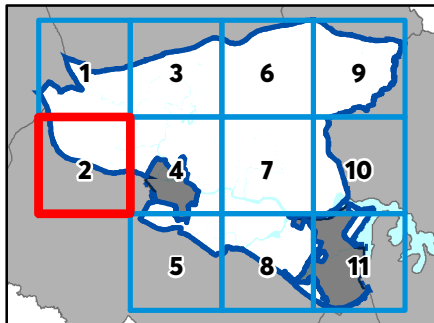
MAP SHEET 2

Infrastructure Works

- Aquatic Facilities
- ▲ Community Facilities
- ◆ Indoor Recreation
- Recreational Facilities
- Pedestrian Network
- ◆ Pedestrian Safety
- Traffic Management
- Cycleways
- - - Principal Pedestrian Network
- Excluded Land - Parramatta CBD and Sydney Olympic Park

MS_02

The following items are identified to be provided in this general area, but the location is unconfirmed. Refer to the Schedule for more details.
 C08a and C08b - New hub, Westmead;
 C13 - New public toilets, various locations;
 PN33 - Public realm improvements, various locations

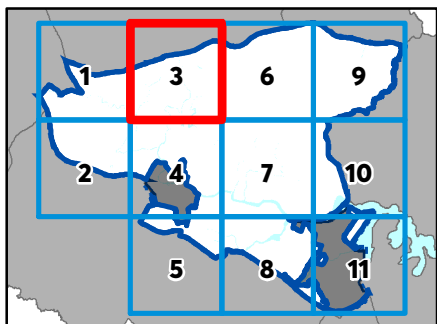


INFRASTRUCTURE WORKS MAP SHEET 3

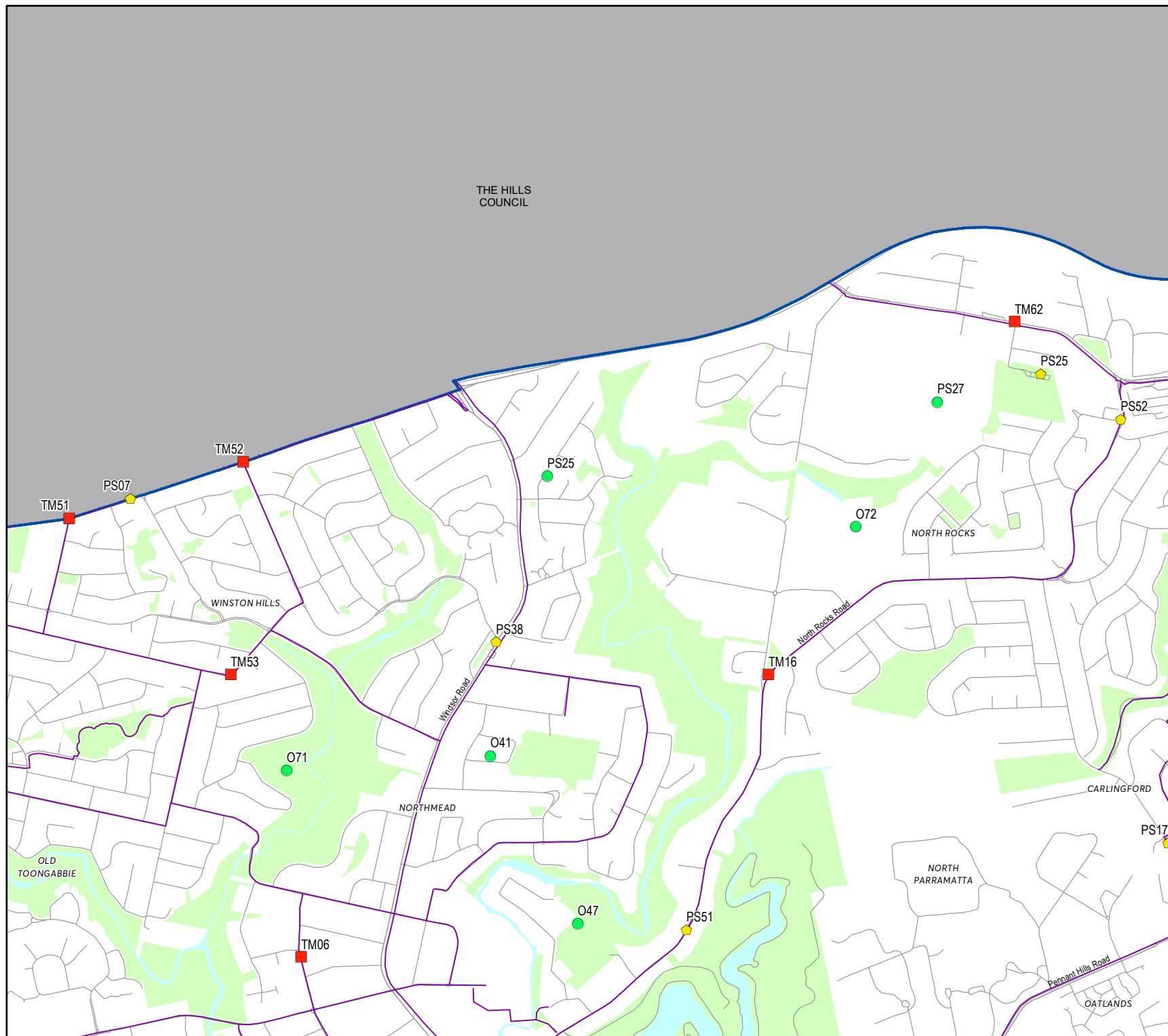
Infrastructure Works

- Aquatic Facilities
- ▲ Community Facilities
- ◆ Indoor Recreation
- Recreational Facilities
- Pedestrian Network
- ◆ Pedestrian Safety
- Traffic Management
- Cycleways
- - - Principal Pedestrian Network
- Excluded Land - Parramatta CBD and Sydney Olympic Park

MS_03
 The following items are identified to be provided in this general area, but the location is unconfirmed. Refer to the Schedule for more details.
 C13 - New public toilets, various locations;
 PN33 - Public realm improvements, various locations









0 250 500 m



INFRASTRUCTURE WORKS

MAP SHEET 4

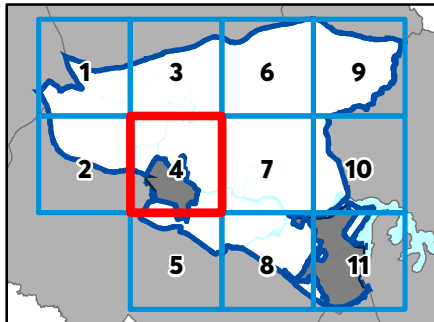
Infrastructure Works

-  Aquatic Facilities
-  Community Facilities
-  Indoor Recreation
-  Recreational Facilities
-  Pedestrian Network
-  Pedestrian Safety
-  Traffic Management
-  Cycleways
-  Principal Pedestrian Network
-  Excluded Land - Parramatta CBD and Sydney Olympic Park

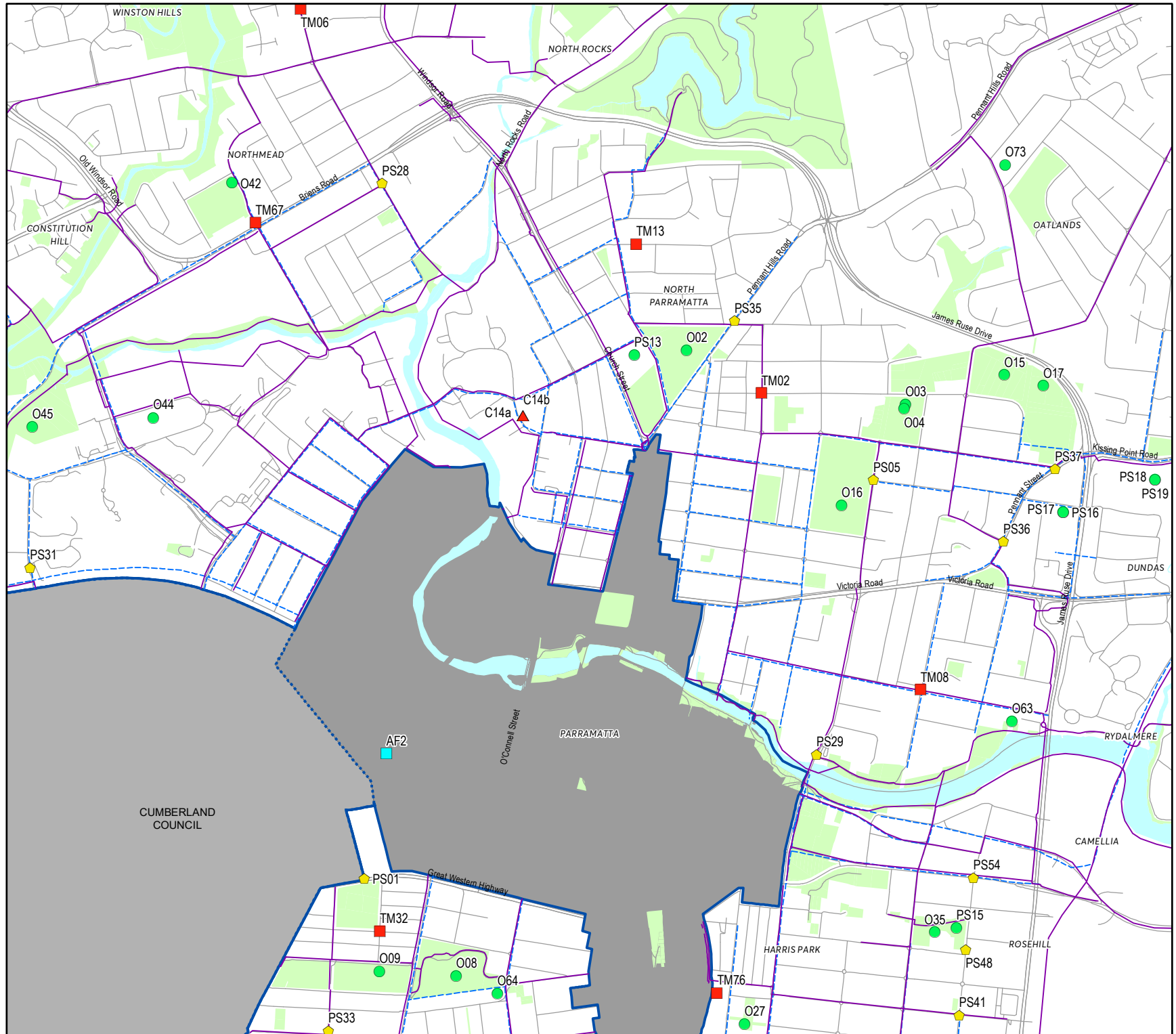
MS_04

The following items are identified to be provided in this general area, but the location is unconfirmed. Refer to the Schedule for more details.

- C13 - New public toilets, various locations;
- IR3a and IR3b - New indoor sports courts, Westmead;
- IR6a and IR6b - New indoor sports courts, Camellia;
- O05 - New open space – acquisition;
- PS01 - New local play space - embellishment;
- PN33 - Public realm improvements, various locations



0 250 500 m



INFRASTRUCTURE WORKS MAP SHEET 5

Infrastructure Works

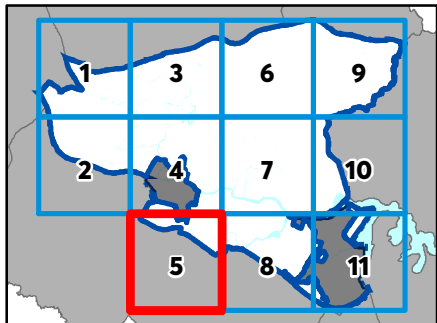
- Aquatic Facilities
- ▲ Community Facilities
- ◆ Indoor Recreation
- Recreational Facilities
- Pedestrian Network
- ◆ Pedestrian Safety
- Traffic Management
- Cycleways
- - - Principal Pedestrian Network
- Excluded Land - Parramatta CBD and Sydney Olympic Park

MS_05

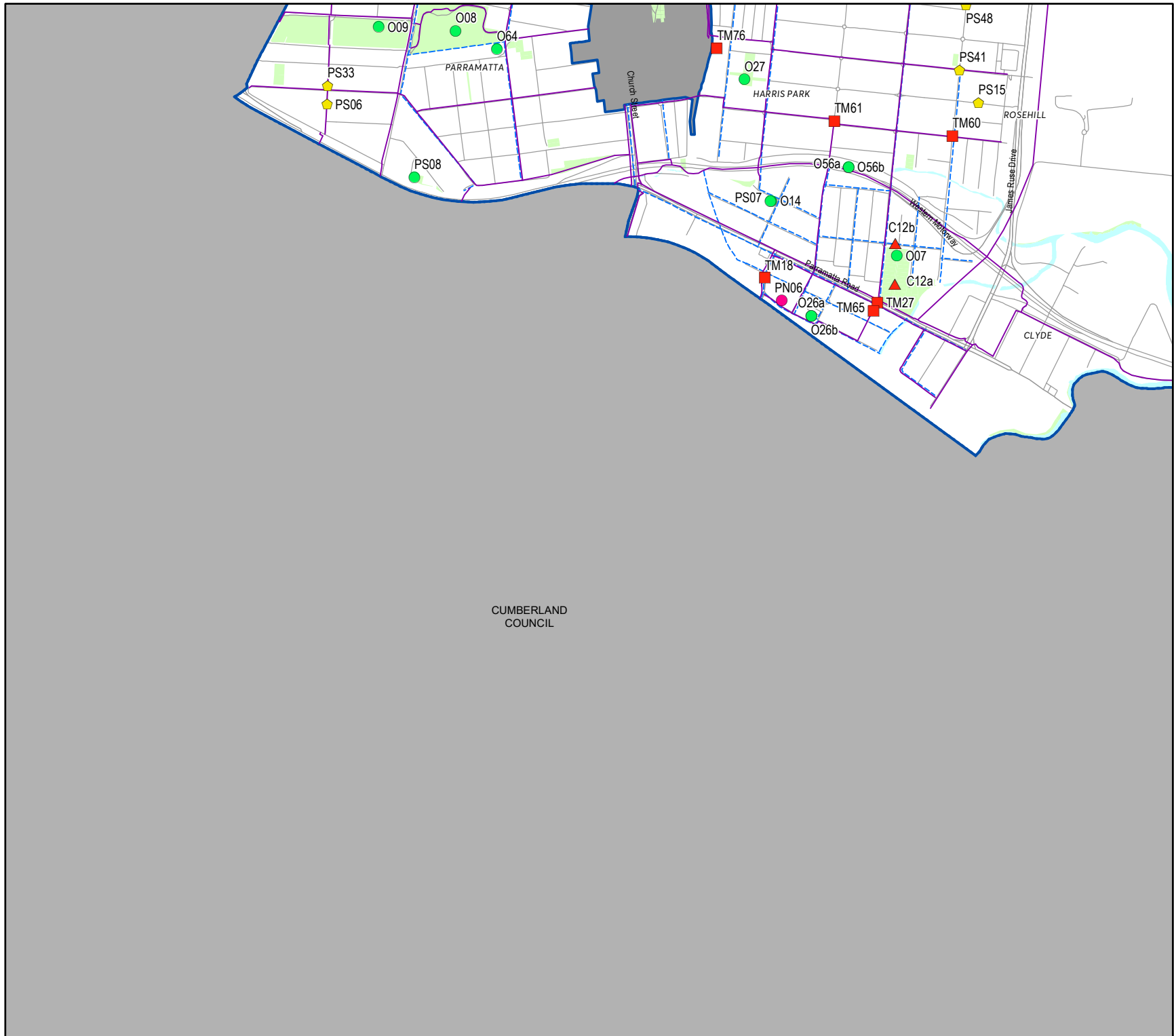
The following items are identified to be provided in this general area, but the location is unconfirmed. Refer to the Schedule for more details.

C13 - New public toilets, various locations;

PN33 - Public realm improvements, various locations



0 250 500 m



CUMBERLAND
COUNCIL

INFRASTRUCTURE WORKS

MAP SHEET 6

Infrastructure Works

- Aquatic Facilities
- ▲ Community Facilities
- ◆ Indoor Recreation
- Recreational Facilities
- Pedestrian Network
- ◆ Pedestrian Safety
- Traffic Management
- Cycleways
- - - Principal Pedestrian Network
- Excluded Land - Parramatta CBD and Sydney Olympic Park

MS_06

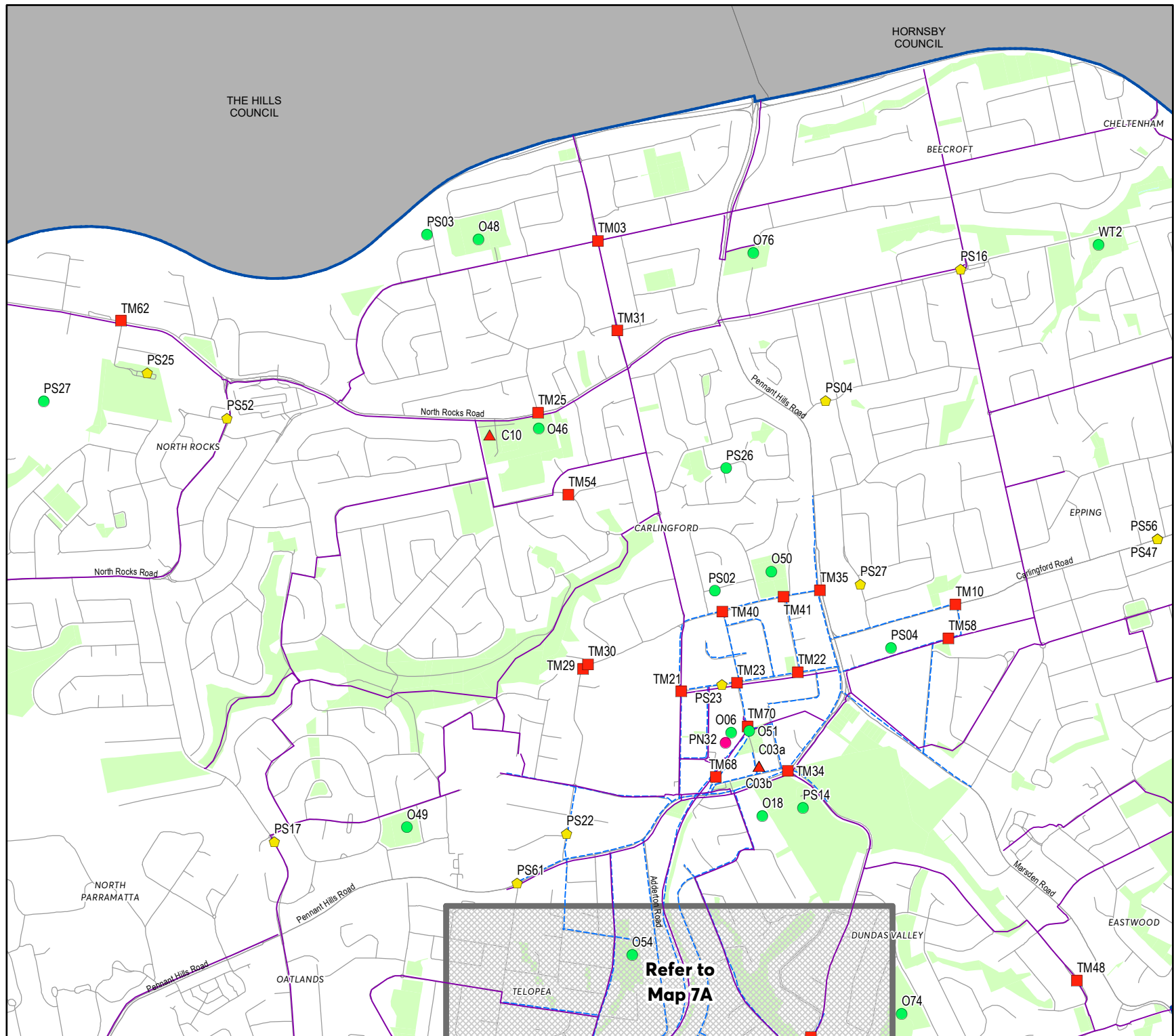
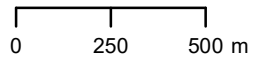
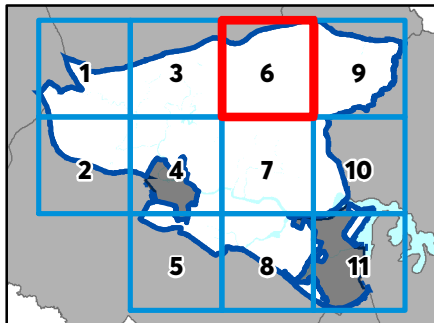
The following items are identified to be provided in this general area, but the location is unconfirmed. Refer to the Schedule for more details.

C13 - New public toilets, various locations;

IR1 - New indoor sports courts, Carlingford;

PN33 - Public realm improvements, various locations;

TM69 - New Bus shelters, Carlingford



Refer to Map 7A

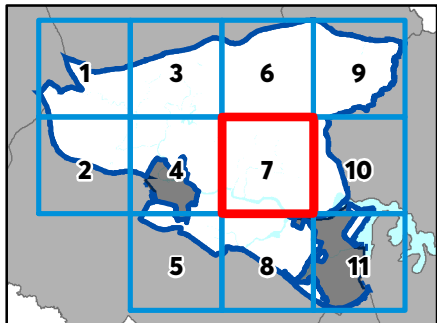
INFRASTRUCTURE WORKS MAP SHEET 7

Infrastructure Works

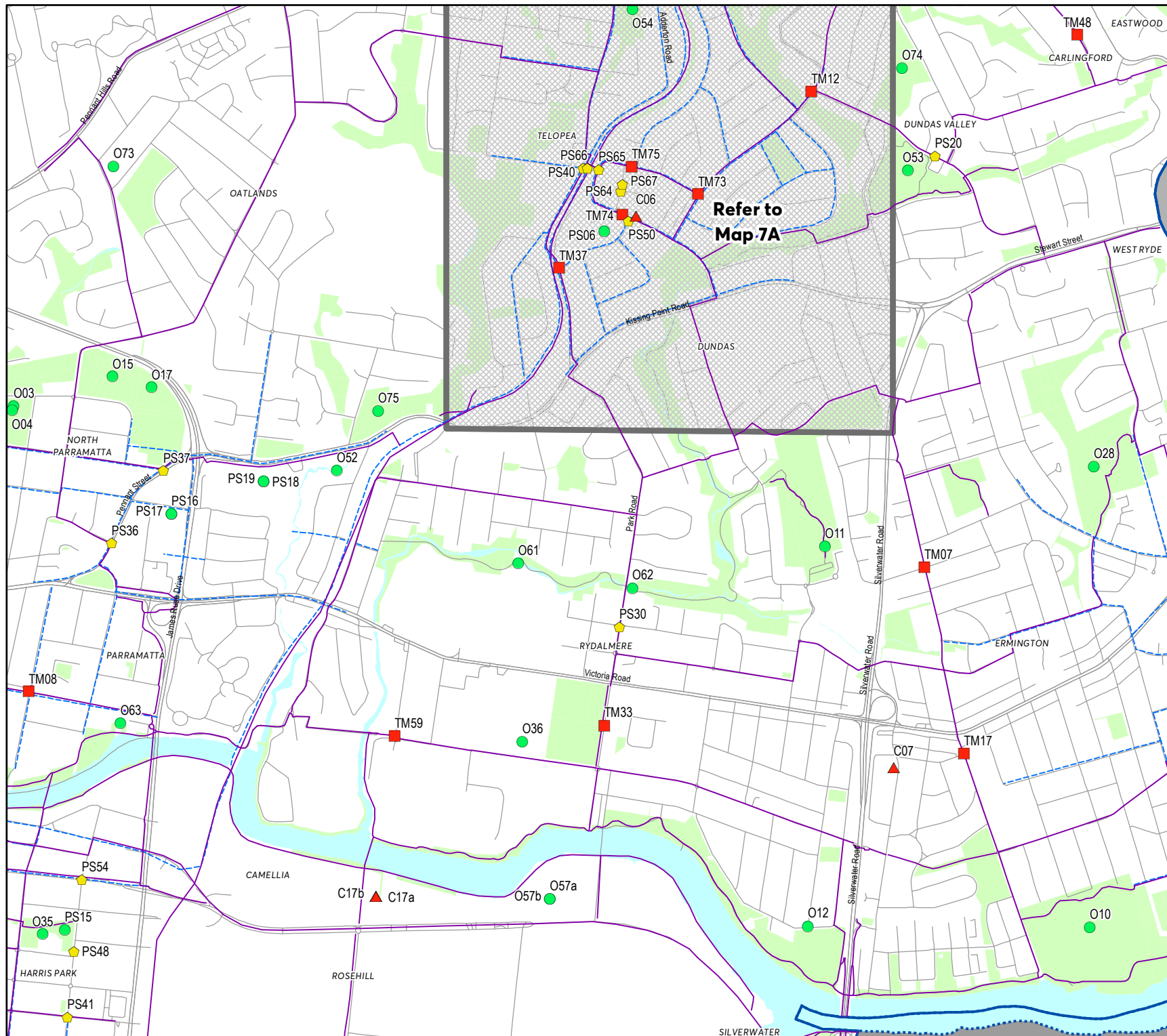
- Aquatic Facilities
- ▲ Community Facilities
- ◆ Indoor Recreation
- Recreational Facilities
- Pedestrian Network
- ◆ Pedestrian Safety
- Traffic Management
- Cycleways
- - - Principal Pedestrian Network
- Excluded Land - Parramatta CBD and Sydney Olympic Park

MS_07

The following items are identified to be provided in this general area, but the location is unconfirmed. Refer to the Schedule for more details.
 C13 - New public toilets, various locations;
 IR4a and IR4b - New indoor sports courts, Rydalmere/Ermington/Melrose Park
 C16a and C16b - New hub, Camellia;
 PN33 - Public realm improvements, various locations









0 250 500 m

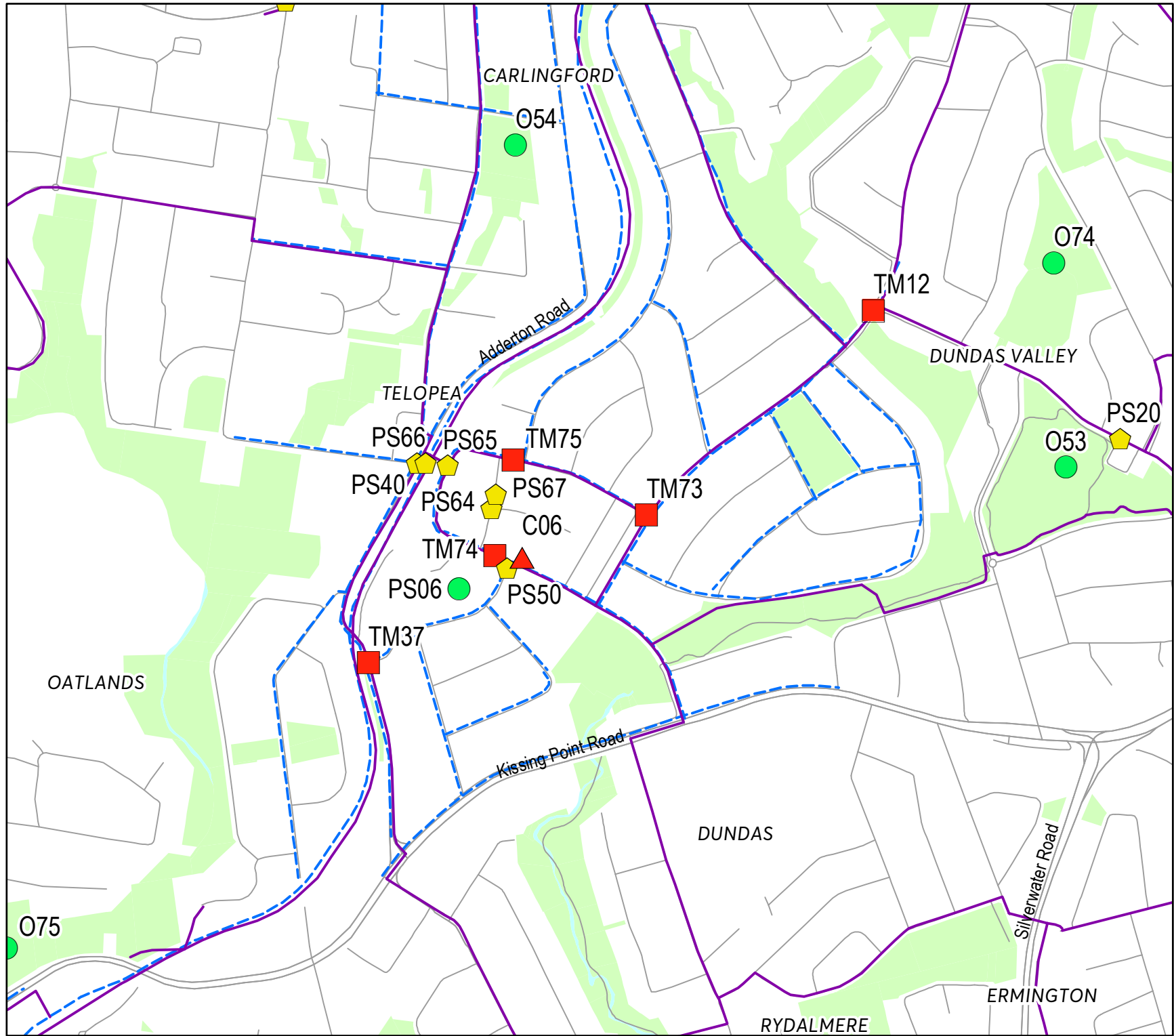
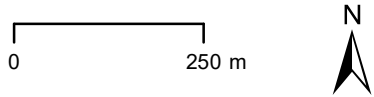
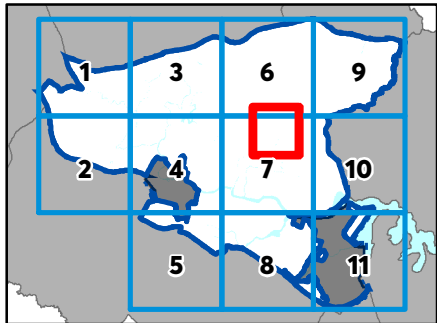


**INFRASTRUCTURE WORKS
MAP SHEET 7A**

Infrastructure Works

-  Aquatic Facilities
-  Community Facilities
-  Indoor Recreation
-  Recreational Facilities
-  Pedestrian Network
-  Pedestrian Safety
-  Traffic Management
-  Cycleways
-  Principal Pedestrian Network
-  Excluded Land - Parramatta CBD and Sydney Olympic Park

MS_07A
 The following items are identified to be provided in this general area, but the location is unconfirmed. Refer to the Schedule for more details.
 C13 - New public toilets, various locations;
 C05a and C05b - New Multi-purpose hub, Telopea
 PN33 - Public realm improvements, various locations



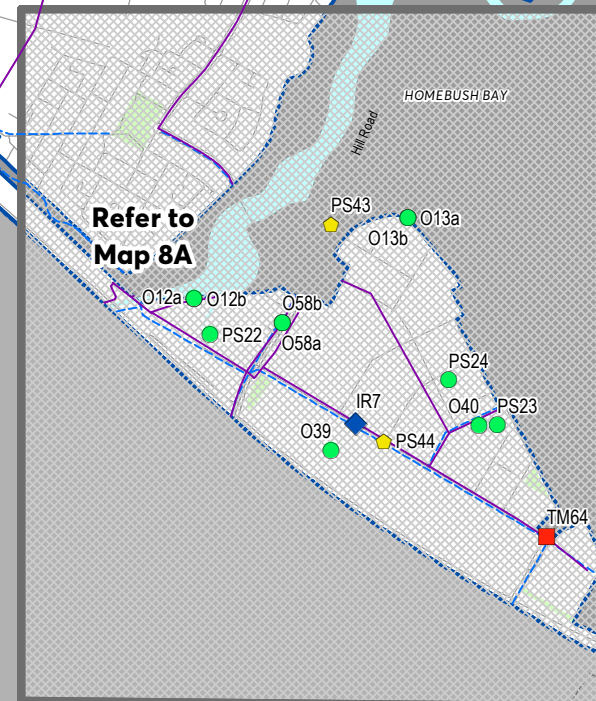
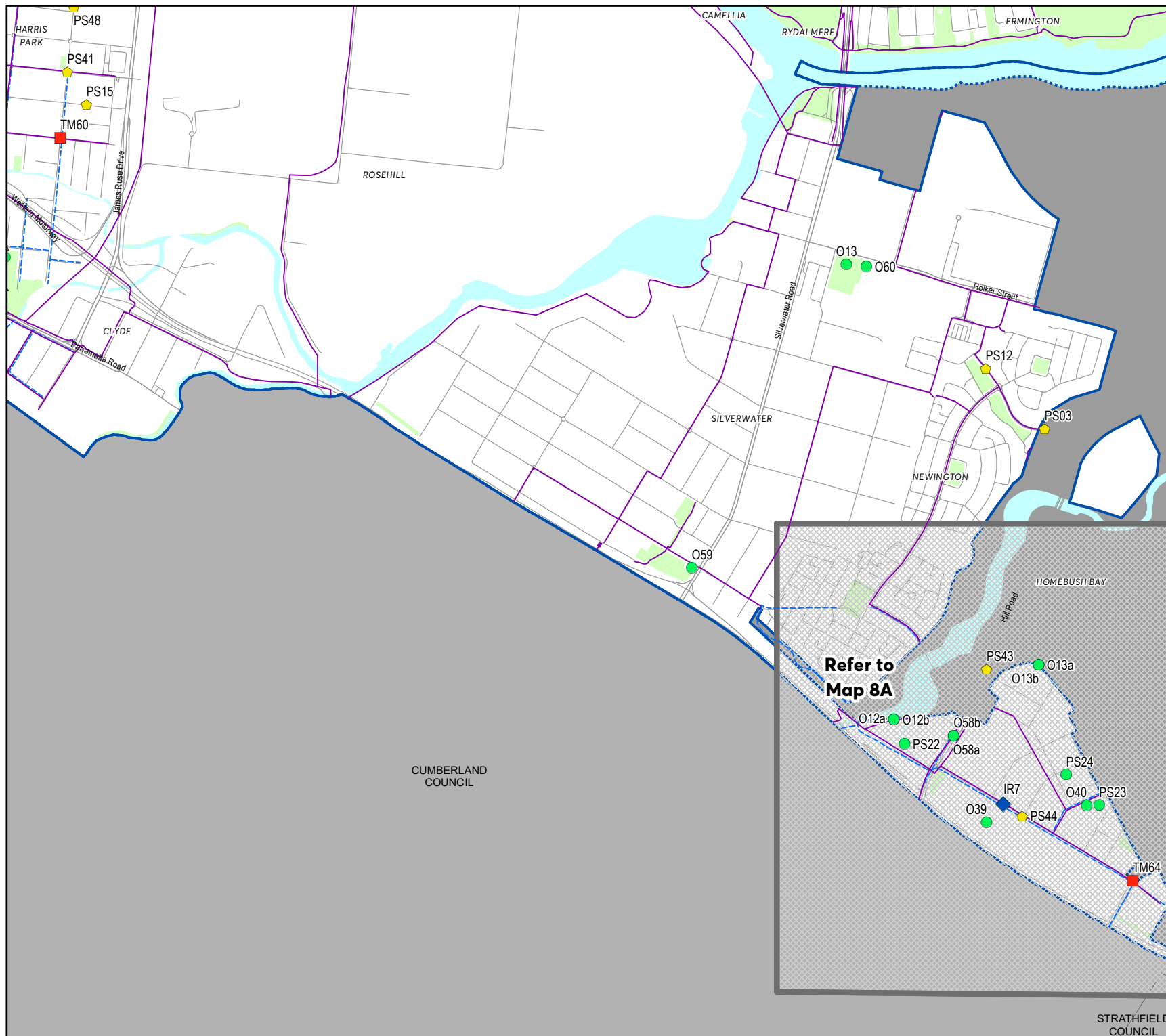
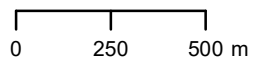
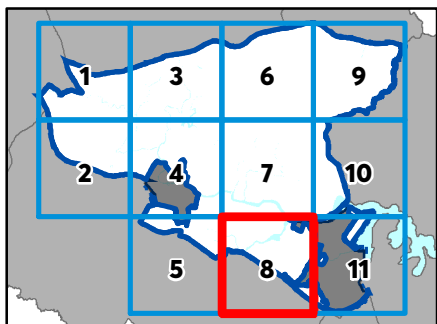
INFRASTRUCTURE WORKS MAP SHEET 8

Infrastructure Works

- Aquatic Facilities
- ▲ Community Facilities
- ◆ Indoor Recreation
- Recreational Facilities
- Pedestrian Network
- ◆ Pedestrian Safety
- Traffic Management
- Cycleways
- - - Principal Pedestrian Network
- Excluded Land - Parramatta CBD and Sydney Olympic Park

MS_08

The following items are identified to be provided in this general area, but the location is unconfirmed. Refer to the Schedule for more details.
 C13 - New public toilets, various locations;
 PN33 - Public realm improvements, various locations





CUMBERLAND COUNCIL

STRATHFIELD COUNCIL

INFRASTRUCTURE WORKS

MAP SHEET 8A

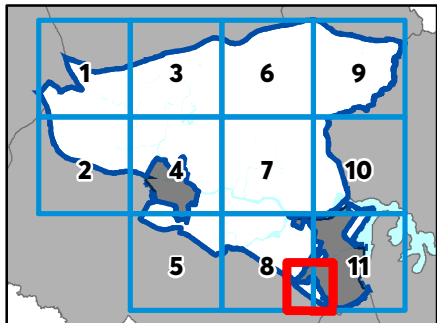
Infrastructure Works

-  Aquatic Facilities
-  Community Facilities
-  Indoor Recreation
-  Recreational Facilities
-  Pedestrian Network
-  Pedestrian Safety
-  Traffic Management
-  Cycleways
-  Principal Pedestrian Network
-  Excluded Land - Parramatta CBD and Sydney Olympic Park

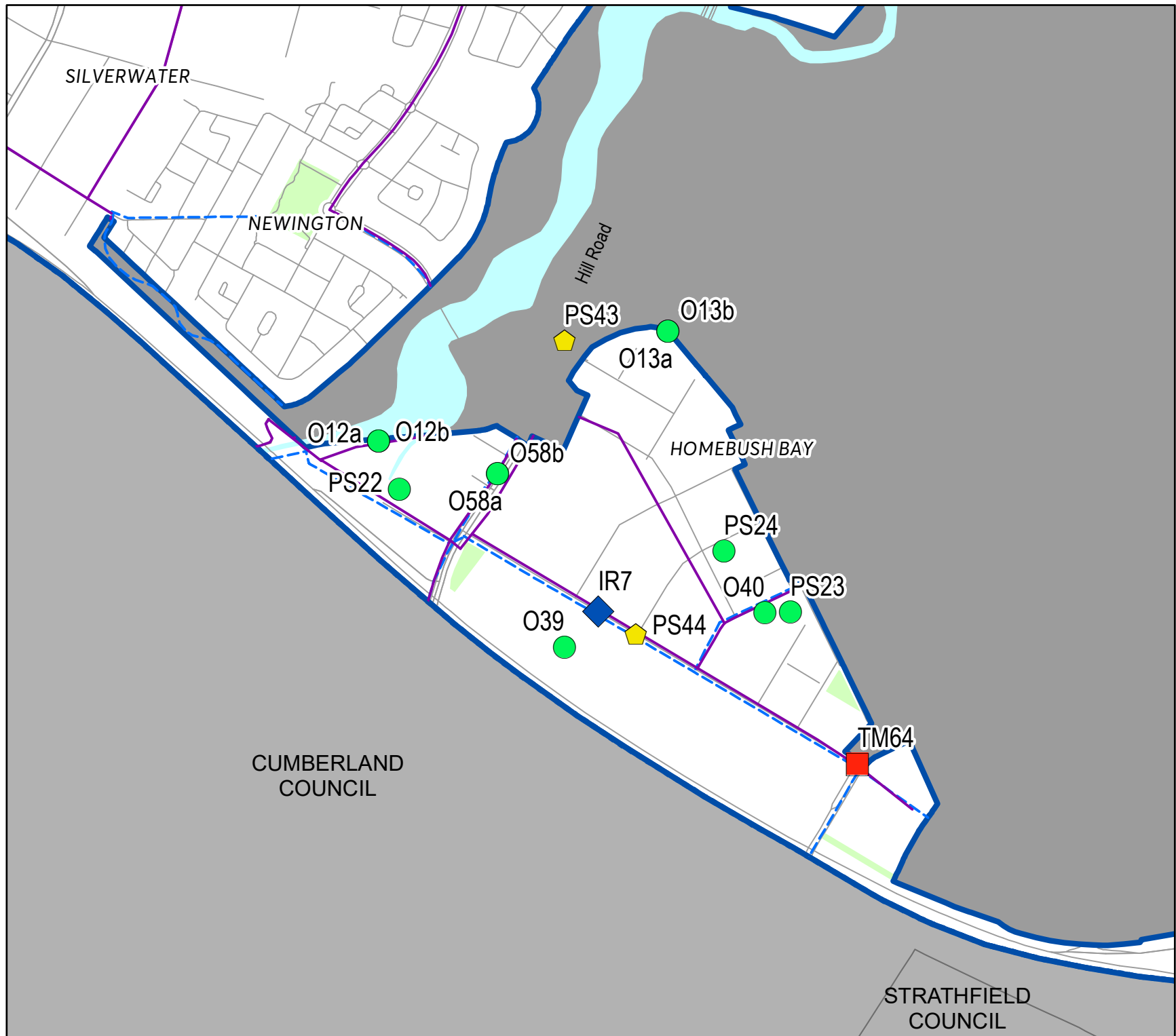
MS_08A

The following items are identified to be provided in this general area, but the location is unconfirmed. Refer to the Schedule for more details.

- C13 - New public toilets, various locations;
- C15 - New community space, Carter St - fit-out
- PN33 - Public realm improvements, various locations



0 250 m



INFRASTRUCTURE WORKS MAP SHEET 9

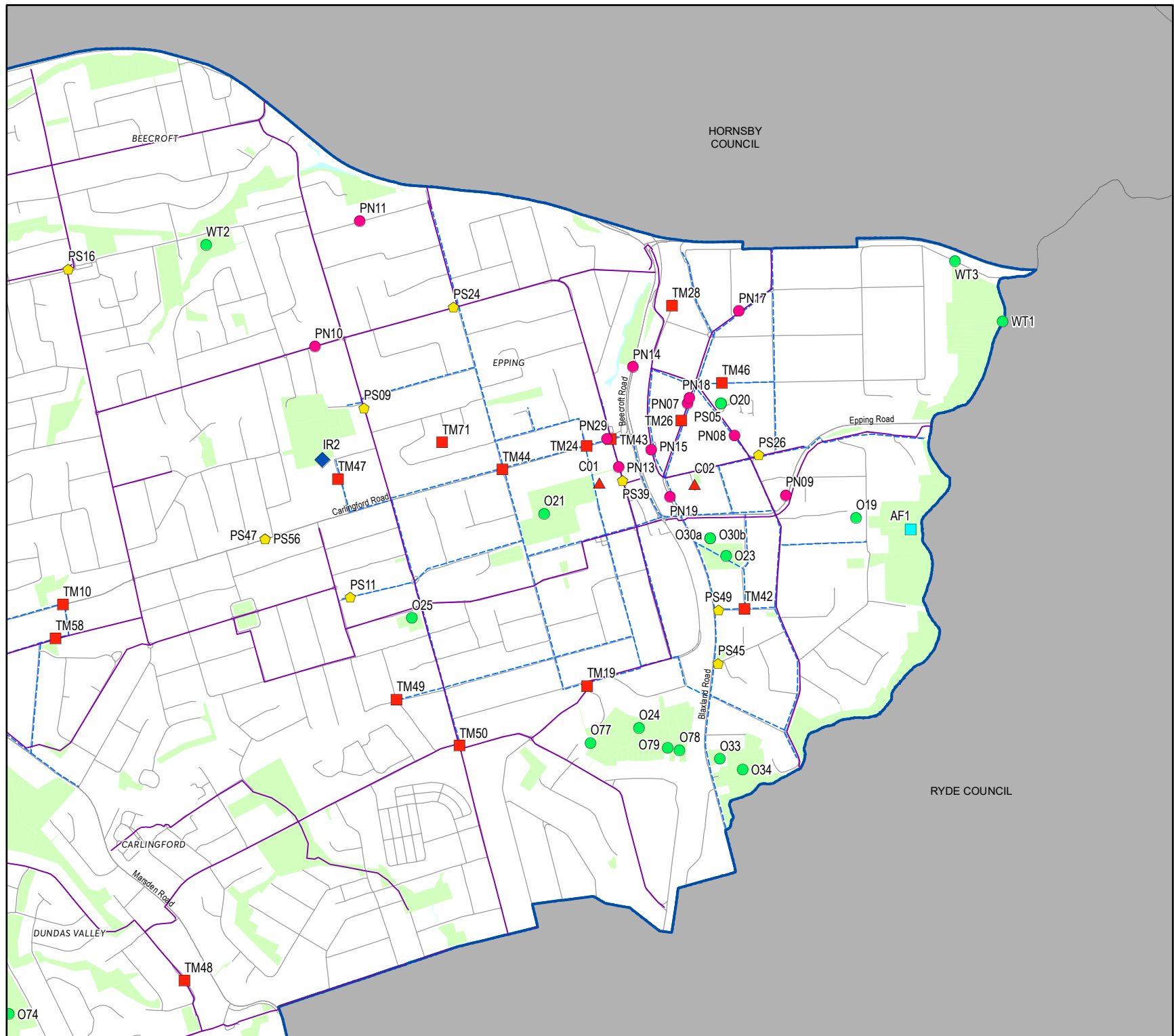
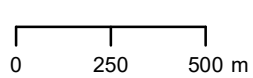
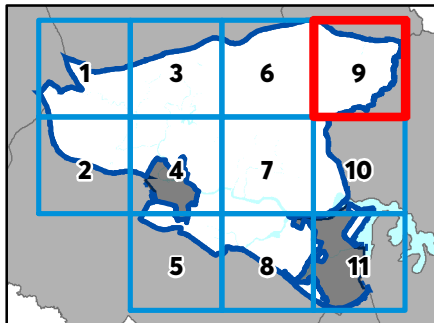
Infrastructure Works

- Aquatic Facilities
- ▲ Community Facilities
- ◆ Indoor Recreation
- Recreational Facilities
- Pedestrian Network
- ◆ Pedestrian Safety
- Traffic Management
- Cycleways
- - - Principal Pedestrian Network
- Excluded Land - Parramatta CBD and Sydney Olympic Park

MS_09

The following items are identified to be provided in this general area, but the location is unconfirmed. Refer to the Schedule for more details.

- C13 - New public toilets, various locations;
- O22 - New Civic Space, Epping;
- O29a and O29b - New open space, Epping
- O31a and O31b - New open space, Epping
- PS42 - Upgrade existing pedestrian facility, Epping;
- PS57 - New pedestrian refuge, Epping;
- PS58 - New pedestrian refuge, Eastwood;
- PN12 - Signage, Epping;
- PN16 - Public lane upgrade, Epping
- PN20 - Pedestrian footpath upgrades, Epping;
- PN21 - Pedestrian footpath upgrade;
- PN22 - Pedestrian footpath upgrade;
- PN33 - Public realm improvements, various locations
- TM39 - New Road, Epping



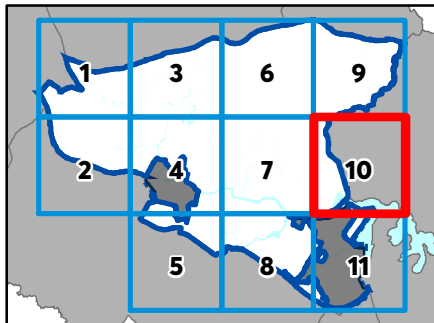
INFRASTRUCTURE WORKS MAP SHEET 10

Infrastructure Works

- Aquatic Facilities
- ▲ Community Facilities
- ◆ Indoor Recreation
- Recreational Facilities
- Pedestrian Network
- ◆ Pedestrian Safety
- Traffic Management
- Cycleways
- - - Principal Pedestrian Network
- Excluded Land - Parramatta CBD and Sydney Olympic Park

MS_10

The following items are identified to be provided in this general area, but the location is unconfirmed. Refer to the Schedule for more details
 C04a and C04b - New community space, Melrose Park;
 C11a and C11b - New library link, Melrose Park;
 C13 - New public toilets, various locations;
 IR5a and IR5b - New indoor sports courts, Wentworth Point;
 PS58 - New pedestrian refuge, Eastwood;
 PN33 - Public realm improvements, various locations



0 250 500 m



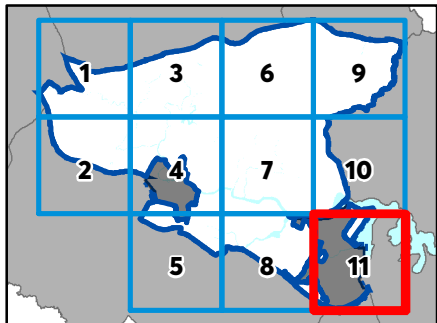
INFRASTRUCTURE WORKS MAP SHEET 11

Infrastructure Works

- Aquatic Facilities
- ▲ Community Facilities
- ◆ Indoor Recreation
- Recreational Facilities
- Pedestrian Network
- ◆ Pedestrian Safety
- Traffic Management
- Cycleways
- - - Principal Pedestrian Network
- Excluded Land - Parramatta CBD and Sydney Olympic Park

MS_11

The following items are identified to be provided in this general area, but the location is unconfirmed. Refer to the Schedule for more details.
 C13 - New public toilets, various locations;
 IR5a and IR5b - New indoor sports courts, Wentworth Point
 PN33 - Public realm improvements, various locations;
 TM09 - New traffic signals, Wentworth Point;



0 250 500 m

